


LAYOUT PLAN OF SECTOR - 4 & 7

NOT TO SCALE
केवल मार्ग दर्शन के लिए

- PARK & GREEN BELT
- COMMERCIAL/SHOPS
- NURSING
- SCHOOL & N.S
- COMMUNITY & CLUB
- INDUSTRIAL
- I-KANAL
- 10-MARLA
- 6-MARLA
- 4.5-MARLA

eazimaps
A Product of Samarth Group



property24x7
Realty Simplified

80708-10708



This Map is a graphical representation of the actual Map and is created for information purpose only. As no thing is static and keeps changing therefore we cannot guarantee the validity of information shown here. Hence, it is requested to kindly refer the Concerned Authority's Map before making any investment decision.

NOT TO SCALE
 कंसास मसल वसल कल सलल



property24x7

Realty Simplified

80708-10708

LAYOUT PLAN OF SECTOR-5

DATE OF ALLOTMENT 28-3-20				
SECTOR-5				
AREA	RATE	VALUE	INST.	ENH.
1 KANAL 420SQM. 15X28	995.00	499800.00	62475.00	266.60
14 MARLA 286SQM. 13X22	904.56	309406.24	38675.78	
10 MARLA 220SQM. 10X22	904.56	238004.80	29750.60	
8 MARLA 171SQM. 9.50X18	904.56	184994.64	23124.33	
6 MARLA 135SQM. 7.5X18	532.65	86001.50	10751.00	
4-MARLA 83.6SQM. 5.5X15.20	532.65	53257.38	6658.00	



- 1-KANAL
- 14-MARLA
- 10-MARLA
- 8-MARLA
- 6-MARLA
- 4-MARLA
- 3-MARLA
- 2-MARLA
- GROUP HOUSING
- PARK & GREEN BELT
- COMMERCIAL/SHOPS
- FACILITY
- NURSING
- ROAD
- SCHOOL & N.S
- COMMUNITY & CLUB

SECTOR-4

OLD RLY. ROAD

FROM RLY. STATION

TO CITY (NEW RLY. ROAD)



property24x7

Realty Simplified

80708-10708

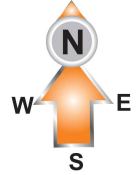
DETAIL PLOTS :-		
10 MARLA	9.5X22.0 M	5
6 MARLA	7.7X18.0 M	146
4 MARLA	5.5X15.2M	542
2 MARLA	4.5X11.0 M	253
TOTAL		946

LAYOUT PLAN OF SECTOR-7 EXT.

- PARK & GREEN BELT
- COMMERCIAL/SHOPS
- FACILITY
- NURSING
- ROAD
- SCHOOL & N.S
- COMMUNITY & CLUB
- GROUP HOUSING
- INDUSTRIAL
- 10-MARLA
- 6-MARLA
- 4-MARLA
- 2-MARLA



LAYOUT PLAN OF SECTOR-9



DETAIL OF PLOTS SECTOR-9

CATEGORY	SIZE IN MTR.	SIZE IN S.YDS
1 KANAL	15.0X28.0	502.32
14 MARLA	13.0X22.0	342.056
10 MARLA	10.0X22.0	263.12
8 MARLA	9.50X18.0	204.516
6 MARLA	7.5X18.0	161.46
4 MARLA	5.5X15.00	99.99

- 1-KANAL
- 14-MARLA
- 10-MARLA
- 8-MARLA
- 6-MARLA
- 4-MARLA
- 3-MARLA
- 2-MARLA
- PARK & GREEN BELT
- COMMERCIAL/SHOPS
- NURSING
- SCHOOL & N.S
- COMMUNITY & CLUB
- GROUP HOUSING
- INDUSTRIAL



property24x7
Realty Simplified

80708-10708

30.0 M. WIDE ROAD
SECTOR-10

LAYOUT PLAN OF SECTOR - 9A

NOT TO SCALE

केवल मार्ग दर्शन के लिए



property24x7

Realty Simplified

80708-10708

DETAIL OF PLOTS SECTOR-9

CATEGORY	SIZE IN MTR.	SIZE IN SQ. FT.
1 KANAL	15.0X28.0	502.32
14 MARLA	13.0X22.0	342.056
10 MARLA	10.0X22.0	263.12
8 MARLA	9.50X18.0	204.516
6 MARLA	7.5X18.00	161.46
4 MARLA	5.5X15.00	99.99

- PARK & GREEN BELT
- COMMERCIAL/SHOPS
- NURSING
- SCHOOL & N.S
- COMMUNITY & CLUB
- GROUP HOUSING
- I-KANAL
- 14-MARLA
- 10-MARLA
- 8-MARLA
- 6-MARLA
- 4-MARLA
- 2-MARLA



This Map is a graphical representation of the actual Map and is created for information purpose only. As nothing is static and keeps changing therefore we cannot guarantee the validity of information shown here. Hence, it is requested to kindly refer the Concerned Authority's Map before making any investment decision.

LAYOUT PLAN OF SECTOR - 10

NOT TO SCALE
केवल मार्ग दर्शन के लिए

- PARK & GREEN BELT
- COMMERCIAL/SHOPS
- NURSING
- SCHOOL & N.S
- COMMUNITY & CLUB
- INDUSTRIAL
- 1-KANAL
- 14-MARLA
- 10-MARLA
- 8-MARLA
- 6-MARLA
- 4-MARLA
- 3-MARLA
- 2-MARLA



DETAIL OF PLOTS SECTOR-10

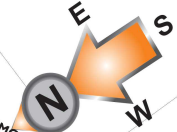
CATEGORY	SIZE IN MTR.	SIZE IN S.YDS
1 KANAL	15.0X28.0	502.32
14 MARLA	13.0X22.0	342.056
10 MARLA	10.0X22.0	263.12
8 MARLA	9.50X18.0	204.516
6 MARLA	7.5X18.00	161.46
4 MARLA	5.5X15.00	99.99


property24x7
 Realty Simplified

80708-10708

LAYOUT PLAN OF SECTOR - 10A

NOT TO SCALE
केवल मार्ग दर्शन के लिए



This Map is a graphical representation of the actual Map and is created for information purpose only. As nothing is static and keeps changing therefore we

DETAIL OF PLOTS SECTOR-10A

CATEGORY	SIZE IN MTR.	SIZE IN S.YDS
1 KANAL	15.0X28.0	502.32
14 MARLA	13.0X22.0	342.056
10 MARLA	10.0X22.0	236.12
8 MARLA	9.5X18.0	204.516
6 MARLA	7.5X18.0	161.46
4 MARLA	5.5X15.0	99.99
2 MARLA	5.5X15.0	60.00

- 1-KANAL
- 14-MARLA
- 10-MARLA
- 8-MARLA
- 6-MARLA
- 4-MARLA
- 3-MARLA
- 2-MARLA
- PARK & GREEN BELT
- COMMERCIAL/SHOPS
- FACILITY
- NURSING
- ROAD
- SCHOOL & N.S
- COMMUNITY & CLUB
- GROUP HOUSING



property24x7
Realty Simplified

80708-10708

NOT TO SCALE
केवल मार्ग दर्शन के लिए



LAYOUT PLAN OF SECTOR - 12A



- PARK & GREEN BELT
- COMMERCIAL/SHOPS
- SCHOOL & N.S
- 1-KANAL
- 14-MARLA
- 10-MARLA
- 6-MARLA
- 4-MARLA
- 2-MARLA

DATE OF ALLOTMENT JAN-86		SECTOR-12A
1KANAL	420SQM.	14X30M
14 MARLA	286SQM.	12.5X26M
10 MARLA	220SQM.	10X22M
6 MARLA	135SQM.	7.5X18 M
4 MARLA	83.6SQM.	6.5X14M
2 MARLA	50SQM.	5.0X10.M



property24x7
Realty Simplified

80708-10708

This Map is a graphical representation of the actual Map and is created for information purpose only. As nothing is a static and hence changing therefore we cannot guarantee the validity of information shown here. Hence, it is requested to kindly refer the Concerned Authority's Map before making any investment decision.

DETAIL OF PLOTS	
I-KANAL	15X28.M
I4-MARLA	12X25.M
10-MARLA	10X22.M
6-MARLA	7.5X18.M



LAYOUT PLAN OF SECTOR-14

NOT TO SCALE
केवल मार्ग दर्शन के लिए



This Map is a graphical representation of the actual Map and is created for information purpose only. As nothing is shown on the map, it is recommended to kindly refer the Concerned Authority's Map before making any investment decision.

- PARK & GREEN BELT
- COMMERCIAL/SHOPS
- NURSING
- SCHOOL & N.S
- COMMUNITY & CLUB
- GROUP HOUSING
- INDUSTRIAL

- I-KANAL
- I4-MARLA
- 10-MARLA
- 8-MARLA
- 6-MARLA
- 4-MARLA
- 3-MARLA
- 2-MARLA

RAJIV-NAGAR

property24x7
Realty Simplified

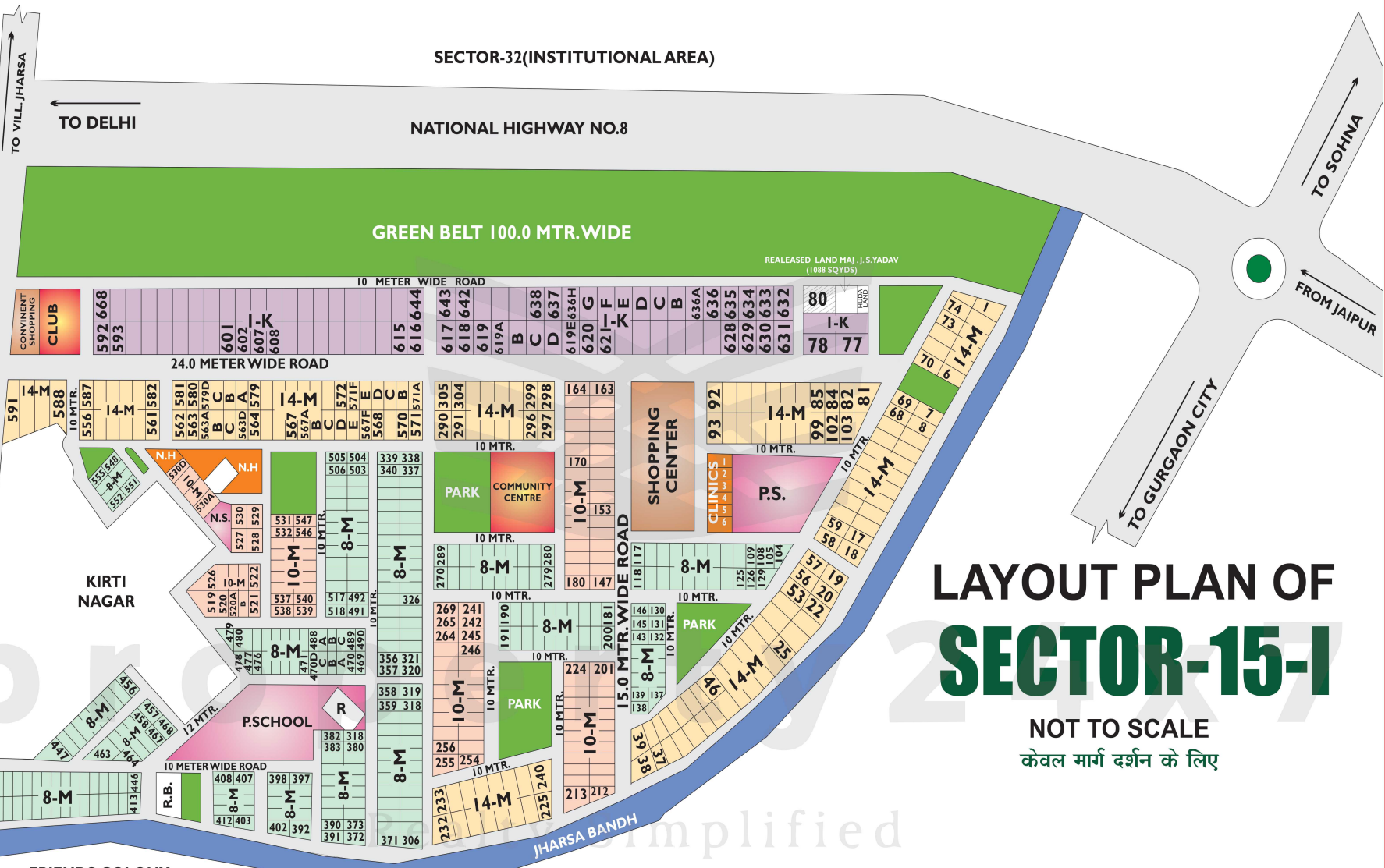
80708-10708

SECTOR-32(INSTITUTIONAL AREA)

NATIONAL HIGHWAY NO.8

GREEN BELT 100.0 MTR.WIDE


RELEASED LAND MAJ J. S.YADAV
(1088 SQYDS)



LAYOUT PLAN OF SECTOR-15-I

NOT TO SCALE
केवल मार्ग दर्शन के लिए

FRIENDS COLONY



- PARK & GREEN BELT
- COMMERCIAL/SHOPS
- NURSING
- ROAD
- SCHOOL & N.S
- COMMUNITY & CLUB
- GROUP HOUSING
- 1-KANAL
- 14-MARLA
- 10-MARLA
- 8-MARLA
- 6-MARLA
- 4-MARLA
- 3-MARLA
- 2-MARLA

AREA	
2 KANAL	855SQM.
1 KANAL	420SQM.
14 MARLA	300SQM.
10 MARLA	220SQM.
8 MARLA	171SQM.
2 MARLA	95X18 M

This Map is a graphical representation of the actual Map and is created for information purpose only. No nothing is static and keeps changing therefore we cannot guarantee the validity of information shown here. Hence, it is requested to kindly refer the Concerned Authority's Map before making any investment decision.



property24x7
Realty Simplified

80708-10708

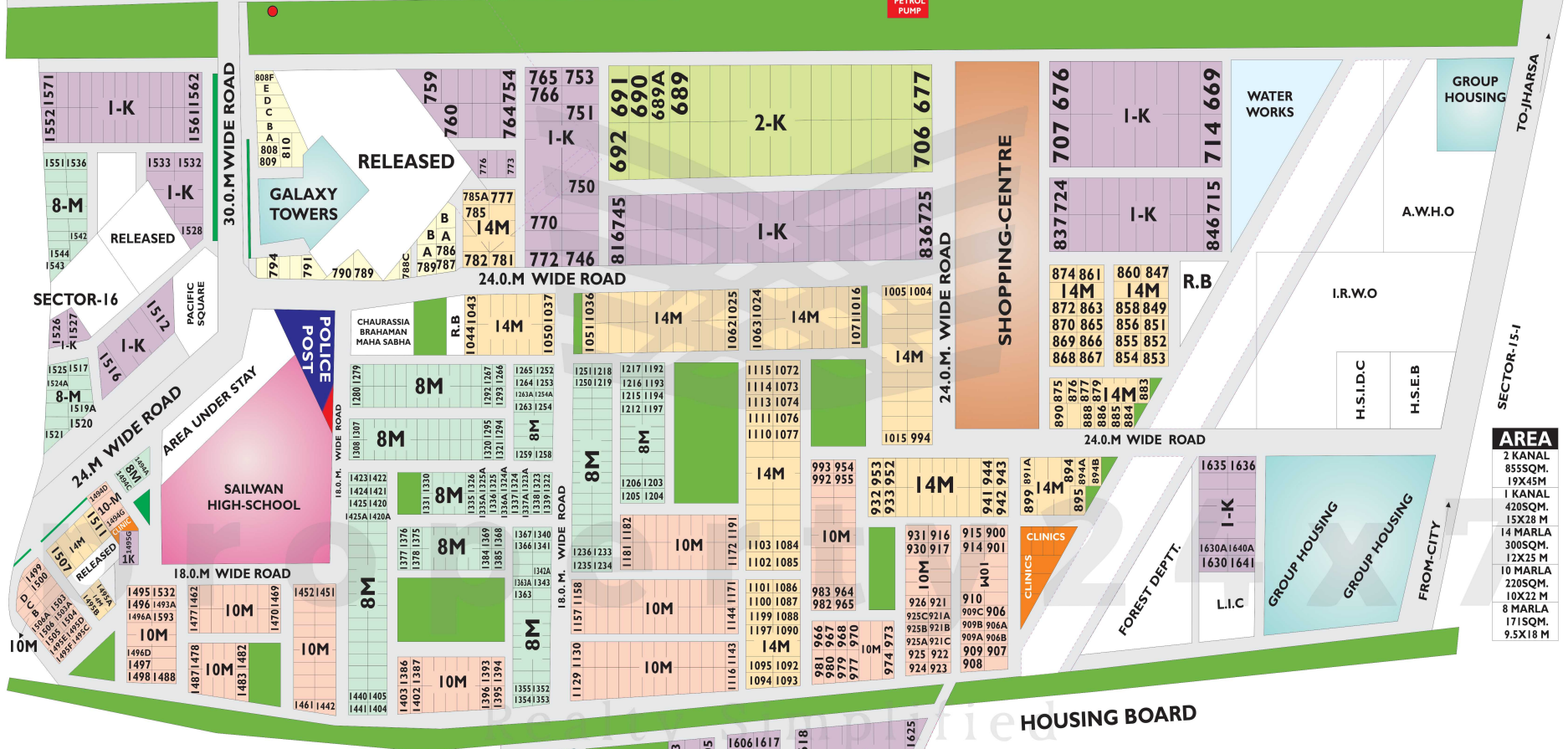
SECTOR-3I

NATIONAL HIGHWAY NO.8

TO-DELHI

TO-JAIPUR

32 MILE STONE



AREA
2 KANAL
855SQM.
19X45M
1 KANAL
420SQM.
15X28 M
14 MARLA
300SQM.
12X25 M
10 MARLA
220SQM.
10X22 M
8 MARLA
171SQM.
9.5X18 M

LAYOUT PLAN OF SECTOR-15-II

NOT TO SCALE
केवल मार्ग दर्शन के लिए

This Map is a graphical representation of the actual Map and is created for information purpose only. As nothing is static and keeps changing therefore we cannot guarantee the validity of information shown here. Hence, it is requested to kindly refer the Concerned Authority's Map before making any investment decision.

- PARK & GREEN BELT
- COMMERCIAL/SHOPS
- NURSING
- ROAD
- SCHOOL & N.S
- GROUP HOUSING
- 2-KANAL
- 1-KANAL
- 14-MARLA
- 10-MARLA
- 8-MARLA



property24x7

Realty Simplified

80708-10708

LAYOUT PLAN OF SECTOR-17

NOT TO SCALE
केवल मार्ग दर्शन के लिए



property24x7
Realty Simplified

80708-10708

- I-KANAL
- 14-MARLA
- 10-MARLA
- 6-MARLA
- L.I.G
- M.I.G-A
- M.I.G-B
- PARK & GREEN BELT
- COMMERCIAL/SHOPS
- FACILITY
- NURSING
- SCHOOL & N.S
- COMMUNITY & CLUB
- GROUP HOUSING



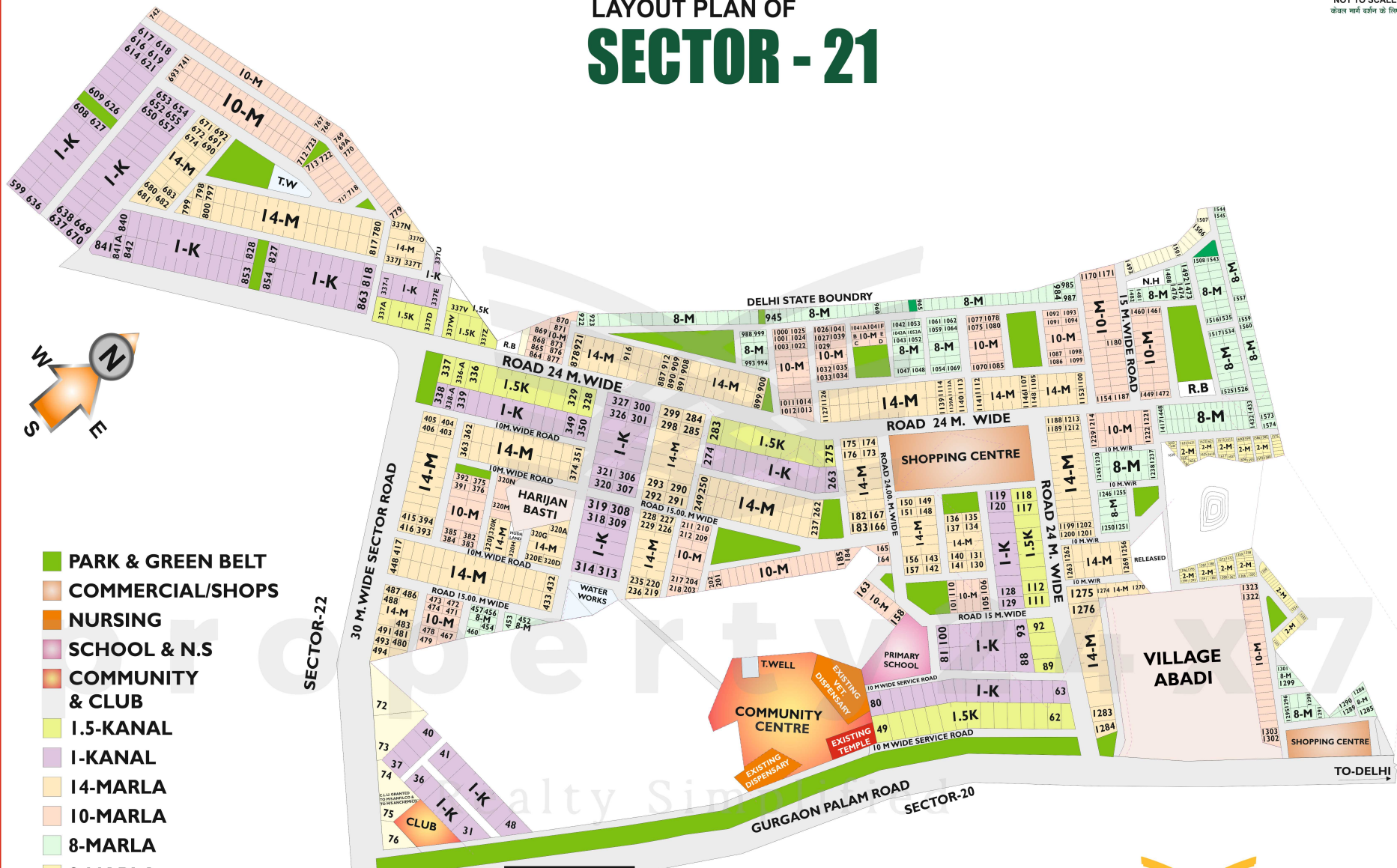
H.B.H COLONY	
M.I.G-A	24'9"X56'3"
M.I.G-B	27'6"X59'0"
L.I.G	20'0"X38'3"
E.W.S	13'9"X20'6"

DETAIL OF PLOTS	
I-K	15X28M
14-M	13X23M
10-M	10X22M
6-M	7.5X18M

This Map is a graphical representation of the actual Map and is created for information purpose only. As nothing is static and keeps changing therefore we cannot guarantee the validity of information shown here. Hence, it is requested to kindly refer the Concerned Authority's Map before making any investment decision.

LAYOUT PLAN OF SECTOR - 21

NOT TO SCALE
कोचव नमं रचन के लिए



- PARK & GREEN BELT
- COMMERCIAL/SHOPS
- NURSING
- SCHOOL & N.S
- COMMUNITY & CLUB
- 1.5-KANAL
- 1-KANAL
- 14-MARLA
- 10-MARLA
- 8-MARLA
- 2-MARLA

SECTOR-22

SECTOR-20

SECTOR-21	
AREA	In SQM
1.5 KANAL	648SQM.
1 KANAL	420SQM
14 MARLA	286SQM
10 MARLA	220SQM.
8 MARLA	171SQM.
6 MARLA	135SQM.
2 MARLA	50SQM.

eazimapsTM
A Product of Sanskruti Group
8130100046, 9910582177

This Map is a graphical representation of the actual Map and is created for information purpose only. As nothing is static and keeps changing therefore we cannot guarantee the validity of information shown here. Hence, it is requested to kindly refer the Concerned Authority's Map before making any investment decision.



property24x7
Realty Simplified

80708-10708

LAYOUT PLAN OF SECTOR-22

NOT TO SCALE
केवल मार्ग दर्शन के लिए

- PARK & GREEN BELT
- COMMERCIAL/SHOPS
- NURSING
- SCHOOL & N.S
- COMMUNITY & CLUB
- GROUP HOUSING
- INDUSTRIAL
- I-KANAL
- 14-MARLA
- 10-MARLA
- 8-MARLA
- 6-MARLA
- 4-MARLA
- 2-MARLA



property24x7
Realty Simplified
80708-10708

eazimaps
A Product of Sanskriti Group
8130100046, 9910582177

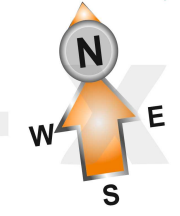
1-K	15X28 M
14-M	13X23.M
10-M	10X22.M
8-M	9.5X18.M
6-M	7.5X18.M
4-M	5.5X15.M
2-M	5.0X10.M

This map is a graphical representation of the actual map and is created for information purpose only. As nothing is done and maps change therefore we cannot guarantee the validity of information shown here. Hence, it is requested to kindly refer the Concerned Authority's Map before making any investment decision.



LAYOUT PLAN OF SECTOR-23A

NOT TO SCALE
केवल मार्ग दर्शन के लिए



- 1-KANAL
- 14-MARLA
- 10-MARLA
- 8-MARLA
- 6-MARLA
- 4-MARLA
- 3-MARLA
- 2-MARLA
- PARK & GREEN BELT
- COMMERCIAL/SHOPS
- FACILITY
- NURSING
- ROAD
- SCHOOL & N.S
- COMMUNITY & CLUB
- GROUP HOUSING
- INDUSTRIAL

SECTOR-23,23-A	
AREA	
1.5 KANAL	6485SQM.
1 KANAL	15X28 M 4205QM.
14 MARLA	13X22 M 2865QM.
10 MARLA	10X22 M 2205QM.
8 MARLA	9.5X18 M 1715QM.
6 MARLA	7.5X18 M 1355QM.
4 MARLA	5.5X15.20 M 83.65QM.



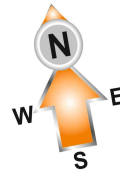
This Map is a graphical representation of the actual Map and is created for information purpose only. As nothing is stated and kept changing therefore we cannot guarantee the validity of information shown here. Hence, it is requested to kindly refer the Concerned Authority's Map before making any investment decision.




Realty Simplified

80708-10708

NOT TO SCALE
केवल मर्म बर्नन के लिए



LAYOUT PLAN OF SECTOR-23



property24x7

Realty Simplified

80708-10708



- PARK & GREEN BELT
- COMMERCIAL/SHOPS
- FACILITY
- NURSING
- ROAD
- SCHOOL & N.S
- COMMUNITY & CLUB
- GROUP HOUSING
- I-KANAL
- 14-MARLA
- 10-MARLA
- 8-MARLA
- 6-MARLA
- 4-MARLA
- 3-MARLA
- 2-MARLA

AREA
1.5 KANAL
648 SQM.
1 KANAL
420 SQM.
14 MARLA
286 SQM.
10 MARLA
220 SQM.
8 MARLA
171 SQM.
6 MARLA
135 SQM.
4 MARLA
83.6 SQM.

ENH. 193.11 IN 85/86
ALLOTMENT ON 85/86

This Map is a graphical representation of the actual Map and is created for information purpose only. As nothing is static and keeps changing therefore we cannot guarantee the validity of information shown here. Hence, it is requested to kindly refer the Concerned Authority's Map before making any investment decision.

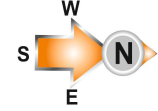
eazimaps™
A Product of Sanskriti Group
8130100046, 9910582177

DETAIL OF PLOTS SECTOR-27,28

CATEGORY	SIZE IN MTR	SIZE IN S.YDS
1 KANAL	15.0X28.0	502.32
14 MARLA	13.0X22.0	342.056
10 MARLA	10.0X22.0	263.12
8 MARLA	9.50X18.0	204.516
6 MARLA	7.50X18.0	161.46
4 MARLA	5.50X18.0	99.99
3 MARLA	5.0X13.00	77.74

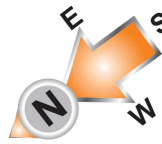
LAYOUT PLAN OF SECTOR-27, 28

NOT TO SCALE
केवल मार्ग दर्शन के लिए



- PARK & GREEN BELT
- COMMERCIAL/SHOPS
- NURSING
- ROAD
- SCHOOL & N.S
- COMMUNITY & CLUB
- GROUP HOUSING
- 1-KANAL
- 14-MARLA
- 10-MARLA
- 8-MARLA
- 6-MARLA
- 4-MARLA
- 2-MARLA

This Map is a graphical representation of the actual Map and is created for information purpose only. As nothing is shown on this map, it is recommended to verify the same with the concerned authority's Map before making any investment decision.



LAYOUT PLAN OF SECTOR - 31

SECTOR-31, 32A & HOUSING-BOARD
PART-30, 39, 40, 41

NOT TO SCALE
केवल मार्ग दर्शन के लिए



property24x7
Realty Simplified

80708-10708



- COMMUNITY & CLUB
- ROAD
- I-KANAL
- 6-MARLA
- H.I.G
- GROUP HOUSING
- SCHOOL & N.S
- 14-MARLA
- 4-MARLA
- S.F.S
- PARK & GREEN BELT
- FACILITY
- 10-MARLA
- 3-MARLA
- COMMERCIAL/SHOPS
- NURSING
- 8-MARLA
- 2-MARLA

This map is a graphical representation of the actual map and is subject to revisional possibility. As nothing is shown on this map, it does not mean that there are no other facilities or amenities available in the vicinity. It is recommended to verify the details with the concerned authorities before making any investment decision.

LAYOUT PLAN OF SECTOR-38

CATEGORY	SIZE IN MTR.	SIZE IN S.YDS
1 KANAL	15.0X28.0	502.32
14 MARLA	13.0X22.0	342.056
10 MARLA	10.0X22.0	263.12
8 MARLA	9.50X18.0	204.516
6 MARLA	7.50X18.0	161.46
4 MARLA	6.0X14.0	100.464
3 MARLA	5.50X12.0	78.936
2 MARLA	5.0X10.0	59.8

NOT TO SCALE

केवल मार्ग दर्शन के लिए

- 1-KANAL
- 14-MARLA
- 10-MARLA
- 8-MARLA
- 6-MARLA
- 4-MARLA
- 3-MARLA
- 2-MARLA
- PARK & GREEN BELT
- COMMERCIAL/SHOPS
- FACILITY
- NURSING
- ROAD
- SCHOOL & N.S
- COMMUNITY & CLUB
- GROUP HOUSING

eazymaps
A Product of Sanskrit Group
813010064, 911082177



property24x7
Realty Simplified

80708-10708
MEDANTA

This Map is a graphical representation of the actual Map and is created for information purpose only. As nothing is static and keeps changing therefore we cannot guarantee the validity of information shown here. Hence, it is requested to kindly refer the Concerned Authority's Map before making any investment decision.

30.0 M.WIDE SECTOR ROAD

SECTOR-39

SECTOR-32

TO SOHNA
TO JAIPUR
FROM N.H-8
FROM DELHI
NATIONAL HIGHWAY NO.8

LAYOUT PLAN OF SECTOR-39

NOT TO SCALE
केवल मार्ग दर्शन के लिए

SECTOR-46

60.0 M.WIDE SECTOR ROAD



property24x7
Realty Simplified
80708-10708

This Map is a graphical representation of the actual Map and is created for information purpose only. As nothing is static and keeps changing therefore we cannot guarantee the validity of information shown here. Hence, it is requested to kindly refer the Concerned Authority's Map before making any investment decision.

eazimaps™
A Product of Sanskriti Group
8130100046, 9910582177

SECTOR-41
30 M. WIDE SECTOR ROAD

LAYOUT PLAN OF
SECTOR - 40

NOT TO SCALE
SEE SET OFF & SW



property24x7
Realty Simplified

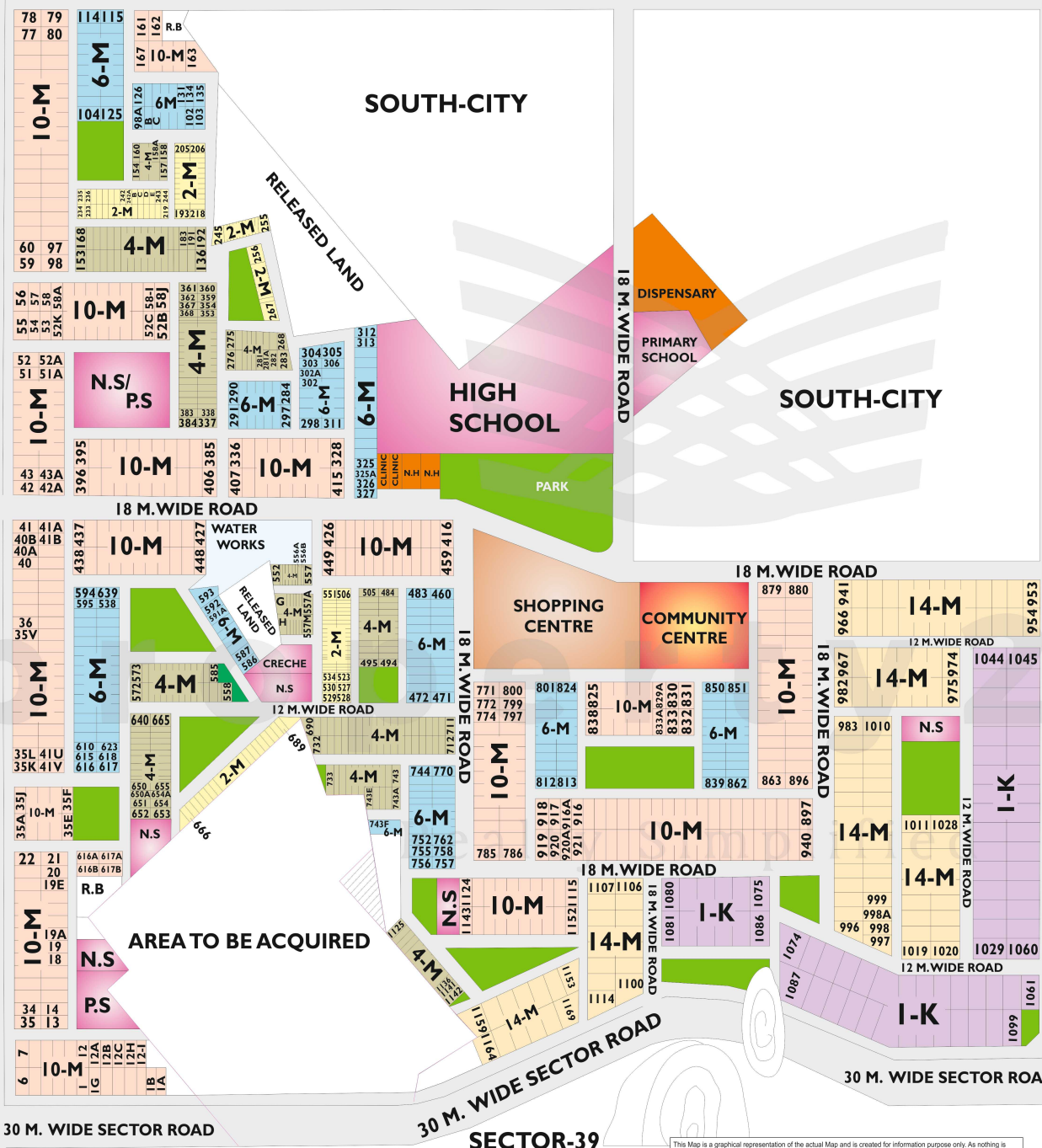
80708-10708

60 M. WIDE SECTOR ROAD

SECTOR-45

SECTOR-31

30 M. WIDE SECTOR ROAD



- 1-KANAL
- 14-MARLA
- 10-MARLA
- 6-MARLA
- 4-MARLA
- 2-MARLA
- PARK & GREEN BELT
- COMMERCIAL/SHOPS
- FACILITY
- NURSING
- ROAD
- SCHOOL & N.S
- COMMUNITY & CLUB
- GROUP HOUSING

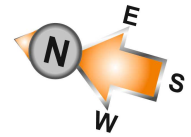


DETAIL OF PLOTS SECTOR-40		
CATEGORY	SIZE IN MTR.	SIZE S.YDS
1 KANAL	15.0X28.0	502.32
14 MARLA	13.0X22.0	342.056
10 MARLA	10.0X22.0	363.12
6 MARLA	7.50X18.0	161.46
4 MARLA	5.5X15.20	99.99
2 MARLA	5.0X10.0	-

This Map is a graphical representation of the actual Map and is created for information purpose only. As nothing is static and keeps changing therefore we cannot guarantee the validity of information shown here. Hence, it is requested to kindly refer the Concerned Authority's Map before making any investment decision.

LAYOUT PLAN OF SECTOR-42

- PARK & GREEN BELT
- COMMERCIAL/SHOPS
- NURSING
- SCHOOL & N.S
- COMMUNITY & CLUB
- GROUP HOUSING
- I-KANAL
- 14-MARLA
- 10-MARLA
- 8-MARLA
- 6-MARLA
- 4-MARLA
- 3-MARLA
- 2-MARLA



CATEGORY	SIZE IN MTR.	SIZE S.YDS
1 KANAL	15.0X28.0	502.32
14 MARLA	13.0X20.0	342.056
10 MARLA	10.0X22.0	263.12
8 MARLA	9.50X18.0	204.56
6 MARLA	7.50X18.0	161.46
4 MARLA	5.5X15.20	99.99

- OMMITTED PLOTS -**
- 1-KANAL- 21,22,23,35,36,37=6
 - 10-MARLA- 4,5,6,12,13,14,15,786,795,796,804=11
 - 6-MARLA- 49,50,51,61,211=5
 - 4-MARLA-71 TO 79,163,164,165,166,242,243,244,245,246,338,339,348,349=22
 - 3-MARLA-123,124,125,126,127,128,129,179,180,181,195,196,197=13
 - 2-MARLA-390=1

- ADDED PLOTS -**
- 1-KANAL- 46-AP46-B46-C46-D46-E46-F46-G46-H46-I46-J46-K46-L46-M46-N46-O46-P46-Q46-R46-S46-T46-U46-V46-W46-X46-Y46-Z46=46
 - 14-MARLA- 357-GR357-H357-I357-J357-K357-L357-M357-N357-O357-P357-Q357-R357-S357-T357-U357-V357-W357-X357-Y357-Z357=46
 - 10-MARLA- 58-A,58-B,58-C,58-D,58-E,525-M,525-N,525-O,525-P,525-Q,525-R,525-S,525-T,525-U,525-V=12
 - 6-MARLA- 239-A,239-B,239-C,239-D,239-E,239-F,239-G,239-H,239-I,239-J,239-K,239-L,239-M,239-N,239-O,239-P,239-Q,239-R,239-S,239-T,239-U,239-V,239-W,239-X,239-Y,239-Z=46
 - 239-ZVI,239-ZVII,445-A,454-A=32
 - 4-MARLA- 271-A,271-B,271-C,271-D,271-E,271-F,271-G,271-H,271-I,271-J,271-K,271-L,271-M,271-N,271-O,271-P,271-Q,271-R,271-S,271-T,271-U,271-V,271-W,271-X,271-Y,271-Z=46
 - 284-K,284-L,284-M,284-N,284-O,284-P,284-Q,284-R,284-S,284-T,284-U,284-V,284-W,284-X,284-Y,284-Z,287-A,287-B,287-C,287-D,287-E,287-F,287-G,287-H,287-I,287-J,287-K,287-L,287-M,287-N,287-O,287-P,287-Q,287-R,287-S,287-T,287-U,287-V,287-W,287-X,287-Y,287-Z=46
 - 3-MARLA-285-A,285-B,285-C,285-D,285-E,235-A=6
 - 2-MARLA- 399-A,399-B,399-C,399-D,399-E,399-F,399-G,399-H,399-I,399-J,399-K=11

property24x7
Realty Simplified

80708-10708

NOT TO SCALE
केवल मार्ग दर्शन के लिए



This is a general representation of the actual site and is subject to actual construction. It is not intended to be used for any legal purpose. The user should consult the relevant authorities for the details of the project. The user should also consult the relevant authorities for the details of the project. The user should also consult the relevant authorities for the details of the project.

LAYOUT PLAN OF SECTOR - 43

NOT TO SCALE
केवल मार्ग दर्शन के लिए



DETAIL OF PLOTS SECTOR-43

CATEGORY	SIZE IN MTR.	SIZE IN S.YDS
1 KANAL	15.0X28.0	502.32
14 MARLA	13.0X22.0	342.056
10 MARLA	10.0X22.0	263.12
8 MARLA	9.50X18.0	204.516
6 MARLA	7.50X18.0	161.46
4 MARLA	5050X15.20	99.99

- PARK & GREEN BELT
- COMMERCIAL/SHOPS
- NURSING
- SCHOOL & N.S
- COMMUNITY & CLUB
- GROUP HOUSING
- I-KANAL
- 14-MARLA
- 10-MARLA
- 8-MARLA
- 6-MARLA
- 4-MARLA



DLF GOLF LINKS

GOLF VIEW CORPORATE PARK

CENTRAL PARK VILLA APARTMENTS

SECTOR-42



property 24x7
Realty Simplified

80708-10708

eazimaps™
A Product of Sanskriti Group
8130100046, 9910582177

This map is a graphic representation of the plan and is not intended for information purpose only. An existing map and ready-to-use layout is subject to the availability of the site. The layout is subject to the Government's final decision. Please refer to the relevant documents for more details.

NOT TO SCALE
केवल मार्ग डॉक के लिए

SECTOR-52
SECTOR ROAD 30.00 M.WIDE

LAYOUT PLAN OF
SECTOR - 45



DETAIL OF PLOTS: SECTOR-42

CATEGORY	SIZE IN MTR.	SIZE IN S.YDS
1.5 KANAL	18.0X36.0	775.008
1 KANAL	15.0X28.0	502.32
14 MARLA	13.0X22.0	342.056
10 MARLA	10.0X22.0	263.12
8 MARLA	9.50X18.0	204.516
6 MARLA	7.50X18.0	161.46
4 MARLA	5.5X15.20	99.99
2 MARLA	4.5X12.00	50.00

DETAIL OF PLOTS: GREENWOOD CITY

CATEGORY	SIZE IN MTR.	SIZE IN S.YDS	IN SQMTR
A	20.00X42.00	1004.64	840
B	15.00X28.00	420	360
DC	11.50X20.00	230	200
D	10.00X20.00	200	150
E	7.50X20.00	150	80
F	4.00X12.50	50.80	59.80

This map is a graphical representation of the actual map and is intended for information purposes only. It is not to be used as a legal document. The actual map and its details are available at the office of the concerned authority. The Government of India is not responsible for any error or omission in this map.

- 1-KANAL
- 1-KANAL
- 14-MARLA
- 10-MARLA
- 8-MARLA
- 6-MARLA
- 4-MARLA
- 3-MARLA
- 2-MARLA
- PARK & GREEN BELT
- COMMERCIAL/SHOPS
- NURSING
- SCHOOL & N.S
- COMMUNITY & CLUB
- GROUP HOUSING



property24x7

Realty Simplified

80708-10708

LAYOUT PLAN OF SECTOR-46

WITH PART OF GREENWOOD CITY

NOT TO SCALE
केवल मामां करान के लिए

DETAIL OF : PLOTS SECTOR-46

CATEGORY	SIZE IN MTR.	SIZE IN S.YDS
1 KANAL	15.X28.0	502.32
14 MARLA	13.0X22.0	342.056
10 MARLA	10.0X22.0	263.12
8 MARLA	9.20X18.0	204.516
6 MARLA	7.5X18.0	161.46
4 MARLA	5.5X15.20	99.99
2 MARLA	4.5X12.00	



- PARK & GREEN BELT
- COMMERCIAL/SHOPS
- NURSING
- SCHOOL & N.S
- COMMUNITY & CLUB
- GROUP HOUSING

- I-KANAL
- 14-MARLA
- 10-MARLA
- 8-MARLA
- 6-MARLA
- 4-MARLA
- 2-MARLA



property24x7

Realty Simplified

80708-10708

SECTOR-51

30.00 M.WIDE SECTOR ROAD



60.00 M.WIDE ROAD
SECTOR-39

DETAIL OF PLOTS GREENWOOD CITY

CATEGORY	SIZE IN MTR.	SIZE IN S.YDS	SIZE IN SQMTR
A	20.00X42.00	1004.64	840
B	15.00X28.00	502.32	420
C	12.00X25.00	361.01	300
D	11.50X20.00	275.08	230
E	10.00X20.00	239.20	200
F	7.50X20.00	179.40	150
F	4.00X12.50	59.80	59.80

47-SECTORS

30.00 M.WIDE SECTOR ROAD

THIS PLAN IS PREPARED IN ACCORDANCE WITH THE PROVISIONS OF THE DELHI MUNICIPALITY ACT, 1957 AND THE DELHI MUNICIPALITY (AMENDMENT) ACT, 1960. IT IS SUBJECT TO THE APPROVAL OF THE DELHI MUNICIPALITY CORPORATION. THE AUTHORITY IS NOT RESPONSIBLE FOR ANY DAMAGE OR LOSS OF PROPERTY ARISING OUT OF THE USE OF THIS PLAN.

DETAIL OF PLOTS SECTOR-50				
CATEGORY	SIZE IN MTR.	TOTAL NO OF PLOTS		
		CLEAR	UNDER STAY	TOTAL
1 KANAL	15.0X28.0	10	28	38
14 MARLA	13.5X24.0	31	55	86
10 MARLA	10.5X21.0	21	10	31
8 MARLA	9.0X18.0	34	32	66
6 MARLA	7.5X18.00	24	-	24
4 MARLA	6.0X15.00	4	48	52
3 MARLA	5.0X13.00	-	26	26
2 MARLA	4.5X9.00	-	11	11
TOTAL		124	210	334

LAYOUT PLAN OF SECTOR - 49 & 50

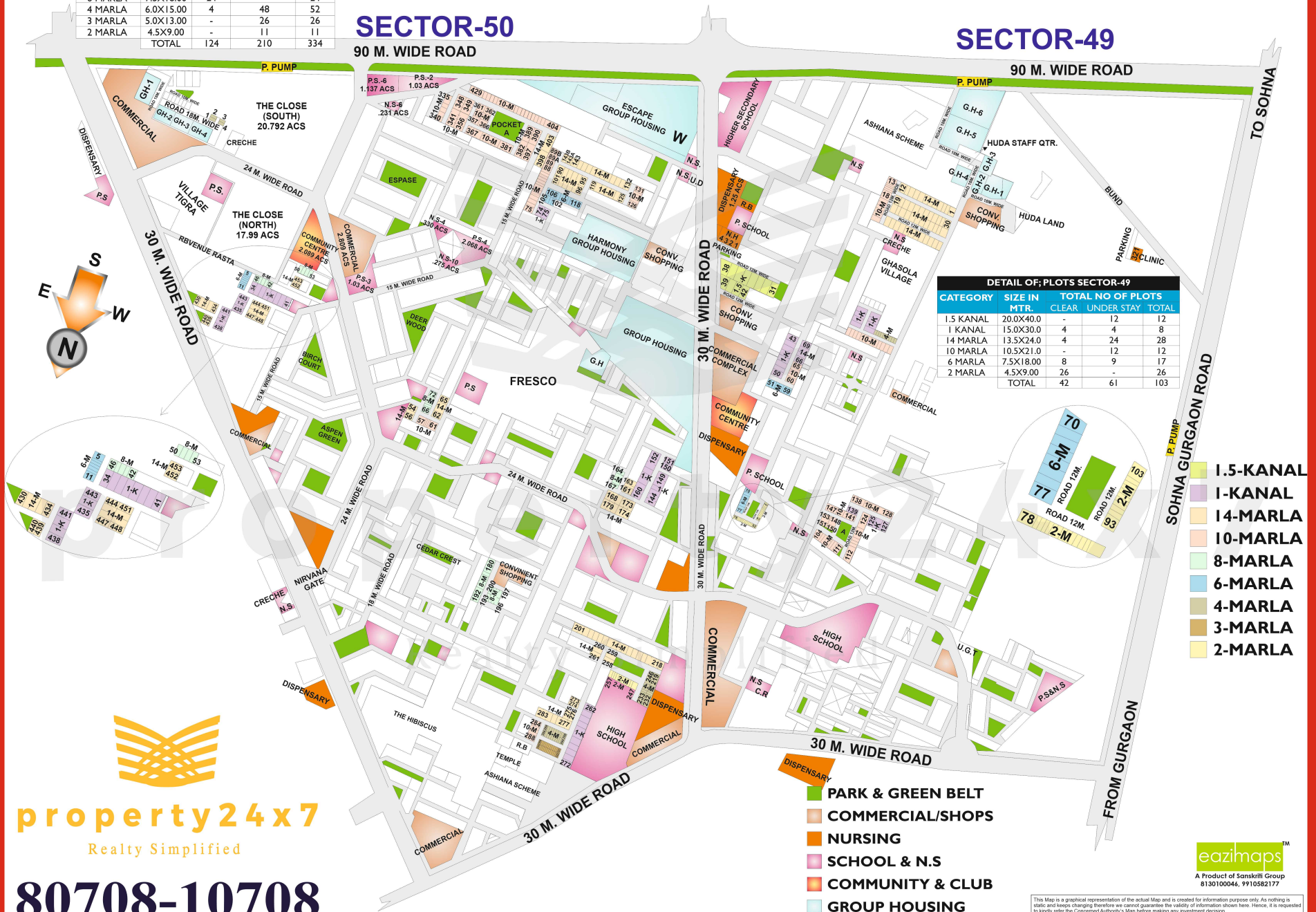
NOT TO SCALE
where wall width @ 100

SECTOR-50

90 M. WIDE ROAD

SECTOR-49

90 M. WIDE ROAD



DETAIL OF PLOTS SECTOR-49				
CATEGORY	SIZE IN MTR.	TOTAL NO OF PLOTS		
		CLEAR	UNDER STAY	TOTAL
1.5 KANAL	20.0X40.0	-	12	12
1 KANAL	15.0X30.0	4	4	8
14 MARLA	13.5X24.0	4	24	28
10 MARLA	10.5X21.0	-	12	12
6 MARLA	7.5X18.00	8	9	17
2 MARLA	4.5X9.00	26	-	26
TOTAL		42	61	103

- 1.5-KANAL
- 1-KANAL
- 14-MARLA
- 10-MARLA
- 8-MARLA
- 6-MARLA
- 4-MARLA
- 3-MARLA
- 2-MARLA

- PARK & GREEN BELT
- COMMERCIAL/SHOPS
- NURSING
- SCHOOL & N.S
- COMMUNITY & CLUB
- GROUP HOUSING

property24x7
Realty Simplified

80708-10708

eazimaps™
A Product of Sanskriti Group
8130100046, 9910582177

This Map is a graphical representation of the actual Map and is created for information purpose only. As nothing is stated and hereby changing therefore we cannot guarantee the validity of information shown here. Hence, it is requested to kindly refer the Concerned Authority's Map before making any investment decision.

NOT TO SCALE
केवल मार्ग दर्शन के लिए

LAYOUT PLAN OF SECTOR-51

- 8-MARLA
- 6-MARLA
- 4-MARLA
- 3-MARLA
- 2-MARLA
- 1-KANAL
- 14-MARLA
- 10-MARLA
- PARK & GREEN BELT
- COMMERCIAL/SHOPS
- FACILITY
- NURSING
- ROAD
- SCHOOL & N.S
- COMMUNITY & CLUB
- GROUP HOUSING

SECTOR-47

SECTOR-46

SECTOR-46

30.0 M.WIDE SECTOR ROAD

CATEGORY	SIZE IN MTR.	SIZE IN S.YDS.
1 KARNAL	15.0X25.0	502.032
14 MARLA	13.0X22.0	342.056
10 MARLA	10.0X22.0	263.12
8 MARLA	9.50X18.0	204.516
6 MARLA	7.50X18.0	161.46
4 MARLA	5.5X15.20	99.99

property24x7
Realty Simplified
80708-10708

SECTOR-50
SECTOR ROAD 30.0 M.WIDE

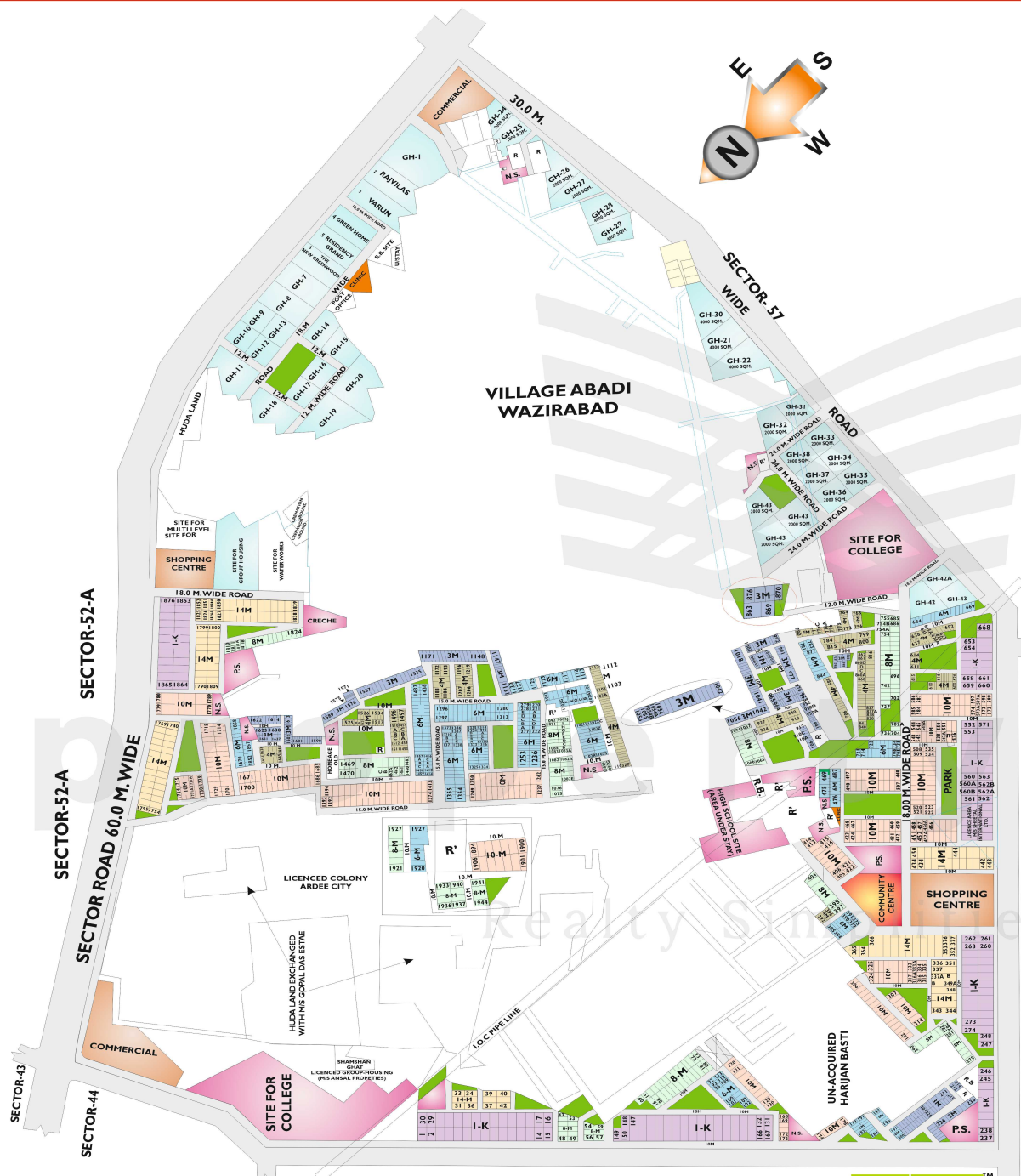
SECTOR-52
30.0 M.WIDE SECTOR ROAD



This Map is a graphical representation of the actual Map and is created for information purpose only. As nothing is static and keeps changing therefore we cannot guarantee the validity of information shown here. Hence, it is requested to kindly refer the Concerned Authority's Map before making any investment decision.

LAYOUT PLAN OF SECTOR - 52

NOT TO SCALE
केवल मार्ग दर्शन के लिए



DETAIL OF PLOTS		
CATEGORY	SIZE IN MTR.	SIZE IN S.YDS
I-KANAL	15.0 X 28.0	502.32
14-MARLA	13.0 X 22.0	342.056
10-MARLA	10.0 X 22.0	263.12
8-MARLA	9.50 X 18.0	204.516
6-MARLA	7.50 X 18.0	161.46
4-MARLA	4.50 X 15.20	99.99

- I-KANAL
- PARK & GREEN BELT
- 14-MARLA
- COMMERCIAL/SHOPS
- 10-MARLA
- FACILITY
- 8-MARLA
- NURSING
- 6-MARLA
- ROAD
- 4-MARLA
- SCHOOL & N.S
- 3-MARLA
- COMMUNITY & CLUB
- 2-MARLA
- GROUP HOUSING
- INDUSTRIAL



property24x7

Realty Simplified

80708-10708

eazimaps

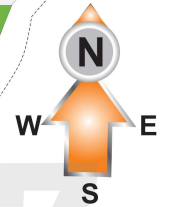
A Product of Sanskriti Group
8130100046, 9910582177

This Map is a graphical representation of the actual Map and is created for information purpose only. As nothing is static and keeps changing therefore we cannot guarantee the validity of information shown here. Hence, it is requested to kindly refer the Concerned Authority's Map before making any investment decision.

LAYOUT PLAN OF SECTOR - 55, 56 & S-LOK-II



- PARK & GREEN BELT
- COMMERCIAL/SHOPS
- NURSING
- SCHOOL & N.S
- COMMUNITY & CLUB
- GROUP HOUSING
- I-KANAL
- 14-MARLA
- 10-MARLA
- 8-MARLA
- 6-MARLA



LEGEND FOR THE PLOTS OF - S-LOK - II

TYPE	SIZE(M)	AREA(SQM)
A	21.10X39.60	835.56
B	15.24X27.43	418.033
C-1	15.07X15.30	230.671
C-2	10.97X22.85	250.68
D	8.22X18.30	150.43
D-1	8.78X23.00	201.94
D-2	9.14X16.75	153.10
E	7.77X18.30	142.491
F	7.24X14.50	104.98
G	4.87X12.20	59.414
H	4.57X10.97	50.133
H-1	4.98X10.05	50.05
G	8.488X36.665	331.128

DETAIL OF PLOTS SECTOR-55,56

CATEGORY	SIZE IN MTR.	SIZE IN S.YDS
1 KANAL	15.0X28.0	502.32
14 MARLA	13.0X22.0	342.056
10 MARLA	10.0X22.0	263.12
8 MARLA	9.50X18.0	204.516
6 MARLA	7.5X18.00	161.46
4 MARLA	5.5X15.00	98.67

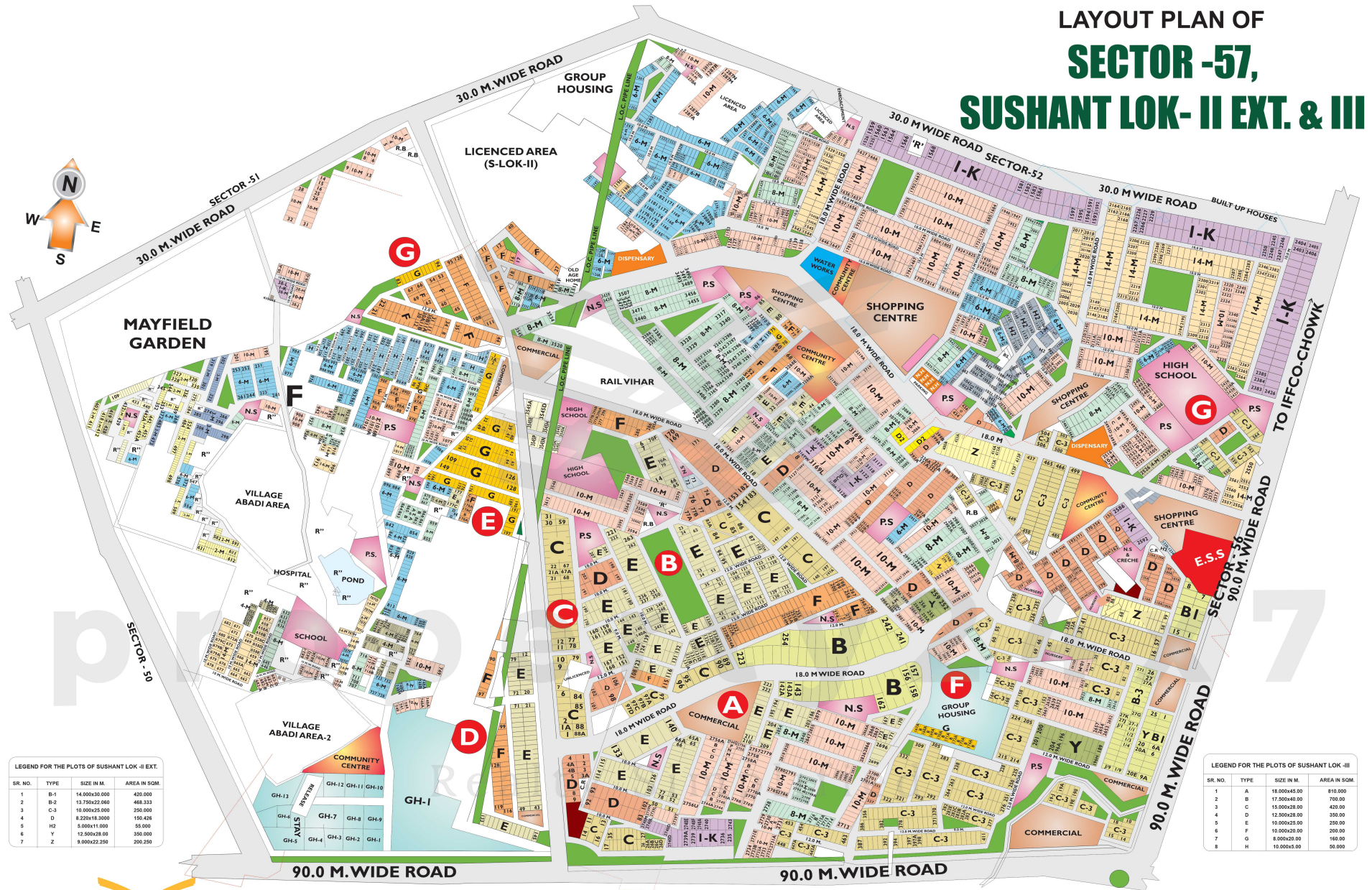


property24x7
Realty Simplified

80708-10708

This map is a general representation of the actual layout and is created for information purposes only. It is subject to change without any prior notice. It is recommended to verify the details with the concerned authority before any investment decision.

LAYOUT PLAN OF SECTOR -57, SUSHANT LOK- II EXT. & III



LEGEND FOR THE PLOTS OF SUSHANT LOK - II EXT.

SR. NO.	TYPE	SIZE IN M.	AREA IN SQ.M.
1	B-1	14.00x20.00	420.00
2	B-2	13.75x22.00	483.33
3	C-3	10.00x25.00	250.00
4	D	8.22x18.30	150.42
5	H-2	5.90x11.00	65.00
6	Y	12.50x28.00	350.00
7	Z	9.00x22.25	200.25

LEGEND FOR THE PLOTS OF SUSHANT LOK - III

SR. NO.	TYPE	SIZE IN M.	AREA IN SQ.M.
1	A	18.00x45.00	810.00
2	B	17.50x40.00	700.00
3	C	15.00x28.00	420.00
4	D	12.50x28.00	350.00
5	E	10.00x25.00	250.00
6	F	10.00x20.00	200.00
7	G	10.00x20.00	150.00
8	H	10.00x15.00	50.00

- PARK & GREEN BELT
- COMMERCIAL/SHOPS
- FACILITY
- NURSING
- ROAD
- SCHOOL & N.S
- COMMUNITY & CLUB
- GROUP HOUSING
- 1-KANAL
- 14-MARLA
- 10-MARLA
- 8-MARLA
- 6-MARLA
- 4-MARLA
- 3-MARLA
- 2-MARLA



property24x7
Realty Simplified

80708-10708

This plan is a simplified representation of the actual map which is needed for information purpose only. Any existing & proposed roads, buildings, structures, etc. are shown for reference only. The plan is subject to change without any notice. The plan is subject to the Government's approval. The plan is subject to the Government's approval. The plan is subject to the Government's approval.