


LAYOUT PLAN OF SECTOR - 4 & 7

NOT TO SCALE
केवल मार्ग दर्शन के लिए

- PARK & GREEN BELT
- COMMERCIAL/SHOPS
- NURSING
- SCHOOL & N.S
- COMMUNITY & CLUB
- INDUSTRIAL
- I-KANAL
- 10-MARLA
- 6-MARLA
- 4.5-MARLA



99999 06261



This Map is a graphical representation of the actual Map and is created for information purpose only. As nothing is static and keeps changing therefore we cannot guarantee the validity of information shown here. Hence, it is requested to kindly refer the Concerned Authority's Map before making any investment decision.

NOT TO SCALE
 नोंद नली वलन नो रलन



OPAKS
 REALTY

99999 06261

LAYOUT PLAN OF **SECTOR-5**

DATE OF ALLOTMENT 26-3-20				
SECTOR-5				
AREA	RATE	VALUE	INST.	ENH.
1 KANAL 420SQM. 15X28	995.00	499800.00	62475.00	266.60
14 MARLA 285SQM. 13X22	904.56	309406.24	38675.78	
10 MARLA 220SQM. 10X22	904.56	238004.80	29750.60	
8 MARLA 175SQM. 9.50X18	904.56	184994.64	23124.33	
6 MARLA 135SQM. 7.5X18	532.65	86001.50	10751.00	
4-MARLA 82.65SQM. 5.5X15.20	532.65	53257.38	6658.00	



- 1-KANAL
- 14-MARLA
- 10-MARLA
- 8-MARLA
- 6-MARLA
- 4-MARLA
- 3-MARLA
- 2-MARLA
- GROUP HOUSING
- PARK & GREEN BELT
- COMMERCIAL/SHOPS
- FACILITY
- NURSING
- ROAD
- SCHOOL & N.S
- COMMUNITY & CLUB

SECTOR-4

OLD RLY. ROAD

FROM RLY. STATION

TO CITY (NEW RLY. ROAD)

NOT TO SCALE
 आकार नहीं दर्शाता के लिए



OPAKS
 REALTY

99999 06261

DETAIL PLOTS :-		
10 MARLA	9.5X22.0 M	5
6 MARLA	7.7X18.0 M	146
4 MARLA	5.5X15.2M	542
2 MARLA	4.5X11.0 M	253
TOTAL		946

- PARK & GREEN BELT
- COMMERCIAL/SHOPS
- FACILITY
- NURSING
- ROAD
- SCHOOL & N.S
- COMMUNITY & CLUB
- GROUP HOUSING
- INDUSTRIAL
- 10-MARLA
- 6-MARLA
- 4-MARLA
- 2-MARLA

LAYOUT PLAN OF **SECTOR-7 EXT.**



LAYOUT PLAN OF SECTOR-9



DETAIL OF PLOTS SECTOR-9

CATEGORY	SIZE IN MTR.	SIZE IN S.YDS
1 KANAL	15.0X28.0	502.32
14 MARLA	13.0X22.0	342.056
10 MARLA	10.0X22.0	263.12
8 MARLA	9.50X18.0	204.516
6 MARLA	7.5X18.0	161.46
4 MARLA	5.5X15.00	99.99

- 1-KANAL
- 14-MARLA
- 10-MARLA
- 8-MARLA
- 6-MARLA
- 4-MARLA
- 3-MARLA
- 2-MARLA
- PARK & GREEN BELT
- COMMERCIAL/SHOPS
- NURSING
- SCHOOL & N.S
- COMMUNITY & CLUB
- GROUP HOUSING
- INDUSTRIAL

LAYOUT PLAN OF SECTOR - 9A

NOT TO SCALE

केवल मार्ग दर्शन के लिए



OPAKS
REALTY

99999 06261

DETAIL OF PLOTS SECTOR-9

CATEGORY	SIZE IN MTR.	SIZE IN SQ. FT.
1 KANAL	15.0X28.0	502.32
14 MARLA	13.0X22.0	342.056
10 MARLA	10.0X22.0	263.12
8 MARLA	9.50X18.0	204.516
6 MARLA	7.5X18.00	161.46
4 MARLA	5.5X15.00	99.99

- PARK & GREEN BELT
- COMMERCIAL/SHOPS
- NURSING
- SCHOOL & N.S
- COMMUNITY & CLUB
- GROUP HOUSING
- 1-KANAL
- 14-MARLA
- 10-MARLA
- 8-MARLA
- 6-MARLA
- 4-MARLA
- 2-MARLA



This Map is a graphical representation of the actual Map and is created for information purpose only. As nothing is static and keeps changing therefore we cannot guarantee the validity of information shown here. Hence, it is requested to kindly refer the Concerned Authority's Map before making any investment decision.

LAYOUT PLAN OF SECTOR - 10

NOT TO SCALE
केवल मार्ग दर्शन के लिए

- PARK & GREEN BELT
- COMMERCIAL/SHOPS
- NURSING
- SCHOOL & N.S
- COMMUNITY & CLUB
- INDUSTRIAL
- 1-KANAL
- 14-MARLA
- 10-MARLA
- 8-MARLA
- 6-MARLA
- 4-MARLA
- 3-MARLA
- 2-MARLA



DETAIL OF PLOTS SECTOR-10

CATEGORY	SIZE IN MTR.	SIZE IN S.YDS
KANAL	15.0X28.0	502.32
‡ MARLA	13.0X22.0	342.056
‡ MARLA	10.0X22.0	263.12
MARLA	9.50X18.0	204.516
MARLA	7.5X18.00	161.46
MARLA	5.5X15.00	99.99

OPAKS
REALTY

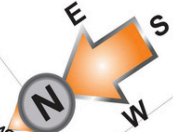
99999 06261

eamaps
A Product of Sankar Group
#10110044, 911082177

This Map is a graphical representation of the actual Map and is created for information purpose only. As nothing is static and keeps changing therefore we cannot guarantee the validity of information shown here. Hence, it is requested to kindly refer the Concerned Authority's Map before making any investment decision.

LAYOUT PLAN OF SECTOR - 10A

NOT TO SCALE
केवल मार्ग दर्शन के लिए



This Map is a graphical representation of the actual Map and is created for information purpose only. As nothing is static and keeps changing therefore we

DETAIL OF PLOTS SECTOR-10A

CATEGORY	SIZE IN MTR.	SIZE IN S.YDS
1 KANAL	15.0X28.0	502.32
14 MARLA	13.0X22.0	342.056
10 MARLA	10.0X22.0	236.12
8 MARLA	9.50X18.0	204.516
6 MARLA	7.5X18.0	161.46
4 MARLA	5.5X15.0	99.99
2 MARLA	5.5X15.0	60.00



OPAKS
REALTY

99999 06261

NOT TO SCALE
केवल मार्ग दर्शन के लिए



LAYOUT PLAN OF SECTOR - 12A



- PARK & GREEN BELT
- COMMERCIAL/SHOPS
- SCHOOL & N.S
- 1-KANAL
- 14-MARLA
- 10-MARLA
- 6-MARLA
- 4-MARLA
- 2-MARLA

DATE OF ALLOTMENT JAN-86	SECTOR-12A
1 KANAL	4205SQM. 14X30M
14 MARLA	2865SQM. 12.5X26M
10 MARLA	2205SQM. 10X22M
6 MARLA	1355SQM. 7.5X18 M
4 MARLA	83.65SQM. 6.5X14M
2 MARLA	505SQM. 5.0X10.0M



OPAKS
REALTY

99999 06261

This Map is a graphical representation of the actual map and is created for information purpose only. As nothing is static and keeps changing therefore we cannot guarantee the validity of information shown here. Hence, it is requested to kindly refer the Concerned Authority's Map before making any investment decision.

DETAIL OF PLOTS	
I-KANAL	15X28.M
I4-MARLA	12X25.M
10-MARLA	10X22.M
6-MARLA	7.5X18.M



LAYOUT PLAN OF SECTOR-14

NOT TO SCALE
केवल मार्ग दर्शन के लिए



This Map is a graphical representation of the actual Map and is created for information purpose only. As nothing is shown on the map, it is not to be taken as a guarantee. It is recommended to kindly refer the Concerned Authority's Map before making any investment decision.

PARK & GREEN BELT	COMMUNITY & CLUB
COMMERCIAL/SHOPS	GROUP HOUSING
NURSING	INDUSTRIAL
SCHOOL & N.S	

OPAKS
REALTY

99999 06261

SECTOR-17

TO SIGNATURE TOWER

OLD BYE PASS

TO OLD DELHI ROAD

TO M.D.I CHOWK

TO GURGAON CITY

TO GURGAON CITY

TO-DUNDHERA

SECTOR-32(INSTITUTIONAL AREA)

NATIONAL HIGHWAY NO.8

GREEN BELT 100.0 MTR.WIDE

RELEASED LAND MAJ. J. S.YADAV
(1088 SQYDS)

TO DELHI

TO VILL. JHARSA

TO SOHNA

FROM JAIPUR

TO GURGAON CITY

ADJOINING SECTOR 15-PART-II

30.0 METER WIDE ROAD

24.0 METER WIDE ROAD

10 METER WIDE ROAD

15.0 MTR WIDE ROAD

KIRTI NAGAR

PSCHOOL

FRIENDS COLONY

JHARSA BANDH

LAYOUT PLAN OF SECTOR-15-I

NOT TO SCALE
केवल मार्ग दर्शन के लिए



OPAKS
REALTY

99999 06261



- PARK & GREEN BELT
- COMMERCIAL/SHOPS
- NURSING
- ROAD
- SCHOOL & N.S
- COMMUNITY & CLUB
- GROUP HOUSING
- 1-KANAL
- 14-MARLA
- 10-MARLA
- 8-MARLA
- 6-MARLA
- 4-MARLA
- 3-MARLA
- 2-MARLA

AREA	
2 KANAL	855SQM.
1 KANAL	420SQM.
14 MARLA	300SQM.
10 MARLA	220SQM.
8 MARLA	171SQM.
2 MARLA	95X18 M

This Map is a graphical representation of the actual Map and is created for information purpose only. As nothing is static and keeps changing therefore we cannot guarantee the validity of information shown here. Hence, it is requested to kindly refer the Concerned Authority's Map before making any investment decision.

LAYOUT PLAN OF SECTOR-17

NOT TO SCALE
केवल मार्ग दर्शन के लिए



OPAKS
REALTY
99999 06261

- I-KANAL
- 14-MARLA
- 10-MARLA
- 6-MARLA
- L.I.G
- M.I.G-A
- M.I.G-B
- PARK & GREEN BELT
- COMMERCIAL/SHOPS
- FACILITY
- NURSING
- SCHOOL & N.S
- COMMUNITY & CLUB
- GROUP HOUSING

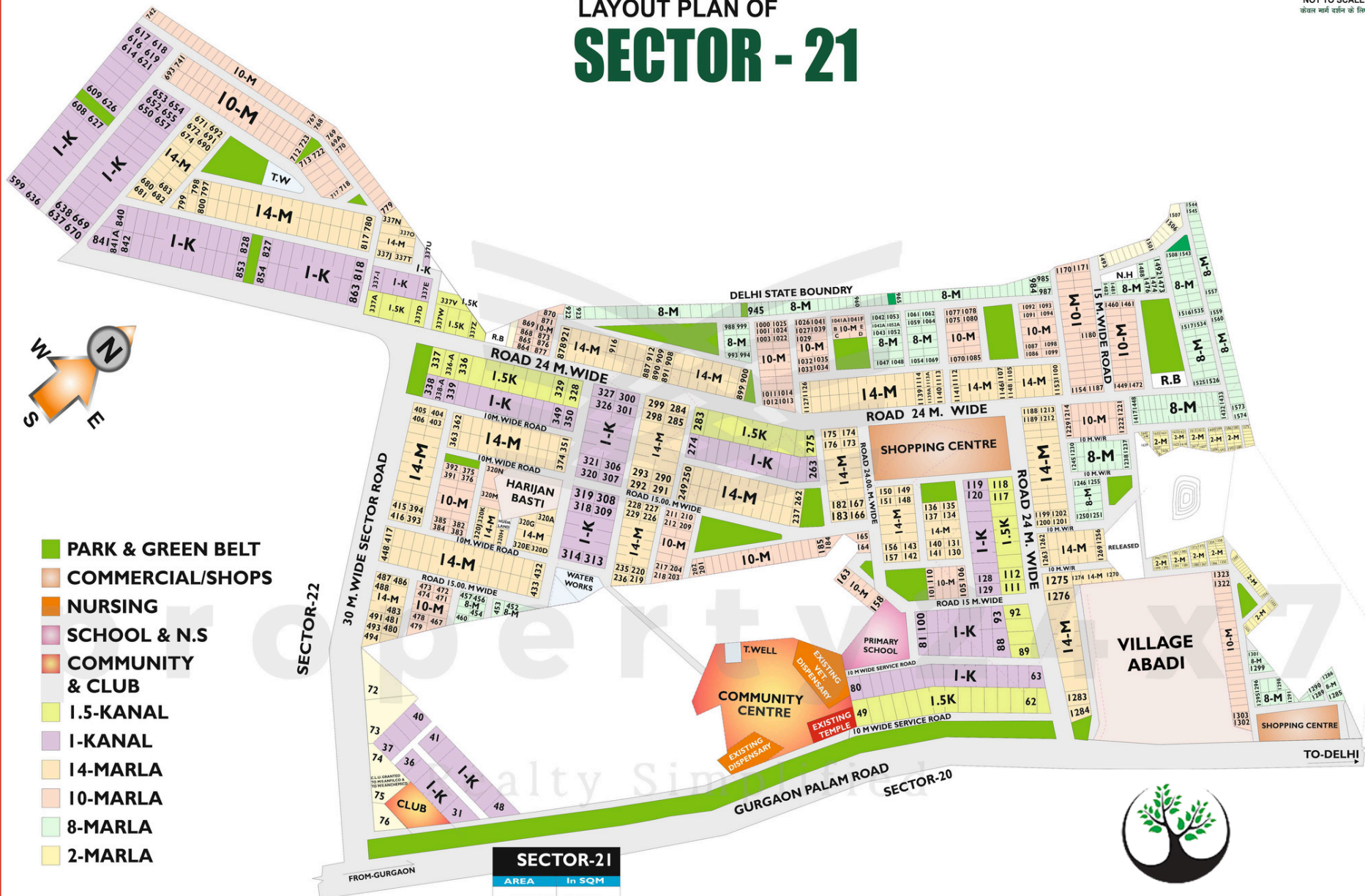
H.B.H COLONY	
M.I.G-A	24'9" X 56'3"
M.I.G-B	27'6" X 59'0"
L.I.G	20'0" X 38'3"
E.W.S	13'9" X 20'6"

DETAIL OF PLOTS	
I-K	15X28M
14-M	13X23.M
10-M	10X22.M
6-M	7.5X18.M

This Map is a graphical representation of the actual Map and is created for information purpose only. As nothing is static and keeps changing therefore we cannot guarantee the validity of information shown here. Hence, it is requested to kindly refer the Concerned Authority's Map before making any investment decision.

LAYOUT PLAN OF SECTOR - 21

NOT TO SCALE
केवल मान रस्ती के लिए



- PARK & GREEN BELT
- COMMERCIAL/SHOPS
- NURSING
- SCHOOL & N.S
- COMMUNITY & CLUB
- 1.5-KANAL
- 1-KANAL
- 14-MARLA
- 10-MARLA
- 8-MARLA
- 2-MARLA

SECTOR-21	
AREA	In SQM
1.5 KANAL	648SQM.
1 KANAL	420SQM
14 MARLA	286SQM
10 MARLA	220SQM.
8 MARLA	171SQM.
6 MARLA	135SQM.
2 MARLA	50SQM.

eazimapsTM
A Product of Sanskruti Group
8130100046, 9910582177

This Map is a graphical representation of the actual Map and is created for information purpose only. As nothing is static and keeps changing therefore we cannot guarantee the validity of information shown here. Hence, it is requested to kindly refer the Concerned Authority's Map before making any investment decision.



OPAKS
REALTY
99999 06261

LAYOUT PLAN OF SECTOR-22

NOT TO SCALE
केवल मार्ग दर्शन के लिए

- PARK & GREEN BELT
- COMMUNITY & CLUB
- I-KANAL
- 8-MARLA
- COMMERCIAL/SHOPS
- 14-MARLA
- 6-MARLA
- 4-MARLA
- NURSING
- GROUP HOUSING
- 10-MARLA
- 2-MARLA
- SCHOOL & N.S
- INDUSTRIAL




OPAKS
 REALTY
99999 06261


 A Product of Sanskriti Group
 8130100046, 9910582177

1-K	15X28 M
14-M	13X23.M
10-M	10X22.M
8-M	9.5X18.M
6-M	7.5X18.M
4-M	5.5X15.M
2-M	5.0X10.M

This Map is a graphical representation of the actual Map and is created for information purpose only. As nothing is said and made changing therefore we cannot guarantee the validity of information shown here. Hence, it is requested to kindly refer the Concerned Authority's Map before making any investment decision.

SECTOR-23



LAYOUT PLAN OF SECTOR-23A

NOT TO SCALE
केवल मार्ग दर्शन के लिए



- 1-KANAL
- 14-MARLA
- 10-MARLA
- 8-MARLA
- 6-MARLA
- 4-MARLA
- 3-MARLA
- 2-MARLA
- PARK & GREEN BELT
- COMMERCIAL/SHOPS
- FACILITY
- NURSING
- ROAD
- SCHOOL & N.S
- COMMUNITY & CLUB
- GROUP HOUSING
- INDUSTRIAL

SECTOR-23,23-A	
AREA	
1.5 KANAL	648SQM.
1 KANAL	15X28 M 420SQM.
14 MARLA	13X22 M 286SQM.
10 MARLA	10X22 M 220SQM.
8 MARLA	9.5X18 M 171SQM.
6 MARLA	7.5X18 M 135SQM.
4 MARLA	5.5X15.20 M 83.65QM.



This Map is a graphical representation of the actual Map and is created for information purpose only. As nothing is static and keeps changing therefore we cannot guarantee the validity of information shown here. Hence, it is requested to kindly refer the Concerned Authority's Map before making any investment decision.

OPAKS REALTY

99999 06261

NOT TO SCALE
केवल मर्म खनन के लिए



OPAKS
REALTY
99999 06261



LAYOUT PLAN OF SECTOR-23



- PARK & GREEN BELT
- COMMERCIAL/SHOPS
- FACILITY
- NURSING
- ROAD
- SCHOOL & N.S
- COMMUNITY & CLUB
- GROUP HOUSING
- I-KANAL
- 14-MARLA
- 10-MARLA
- 8-MARLA
- 6-MARLA
- 4-MARLA
- 3-MARLA
- 2-MARLA

AREA
1.5 KANAL
648 SQM.
1 KANAL
420 SQM.
14 MARLA
286 SQM.
10 MARLA
220 SQM.
8 MARLA
171 SQM.
6 MARLA
135 SQM.
4 MARLA
83.6 SQM.

ENH. 193.11 IN 85/86
ALLOTMENT ON 85/86

This Map is a graphical representation of the actual Map and is created for information purpose only. As nothing is static and keeps changing therefore we cannot guarantee the validity of information shown here. Hence, it is requested to kindly refer the Concerned Authority's Map before making any investment decision.

eazimaps™
A Product of Sanskriti Group
8130100046, 9910582177

LAYOUT PLAN OF SECTOR-39

NOT TO SCALE
केवल मार्ग दर्शन के लिए

SECTOR-46

60.0 M.WIDE SECTOR ROAD



OPAKS REALTY
99999 06261

30.0 M.WIDE ROAD
SECTOR-32

eazimaps™
A Product of Sanskriti Group
8130100046, 99110582177

This Map is a graphical representation of the actual Map and is created for information purpose only. As nothing is static and keeps changing therefore we cannot guarantee the validity of information shown here. Hence, it is requested to kindly refer the Concerned Authority's Map before making any investment decision.

LAYOUT PLAN OF SECTOR - 40

NOT TO SCALE
SEE THE SITE PLAN



OPAKS
REALTY

99999 06261

SECTOR-45

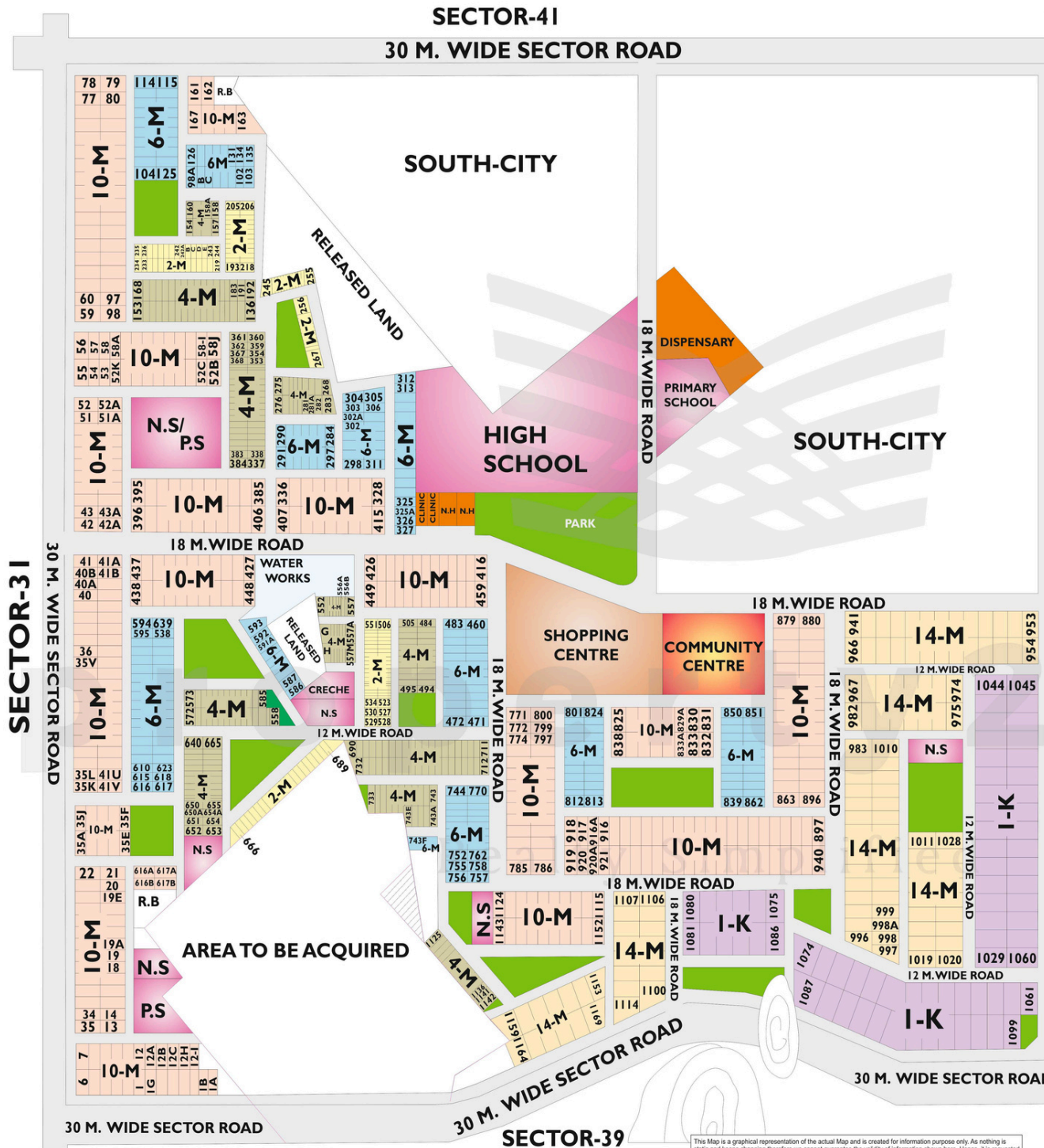
60 M. WIDE SECTOR ROAD

- 1-KANAL
- 14-MARLA
- 10-MARLA
- 6-MARLA
- 4-MARLA
- 2-MARLA
- PARK & GREEN BELT
- COMMERCIAL/SHOPS
- FACILITY
- NURSING
- ROAD
- SCHOOL & N.S
- COMMUNITY & CLUB
- GROUP HOUSING




DETAIL OF PLOTS SECTOR-40

CATEGORY	SIZE IN MTR.	SIZE S.YDS
1 KANAL	15.0X28.0	502.32
14 MARLA	13.0X22.0	342.056
10 MARLA	10.0X22.0	363.12
6 MARLA	7.50X18.0	161.46
4 MARLA	5.5X15.20	99.99
2 MARLA	5.0X10.0	-



This Map is a graphical representation of the actual Map and is created for information purpose only. As nothing is static and keeps changing therefore we cannot guarantee the validity of information shown here. Hence, it is requested to kindly refer the Concerned Authority's Map before making any investment decision.

LAYOUT PLAN OF SECTOR-42



- PARK & GREEN BELT
- COMMERCIAL/SHOPS
- NURSING
- SCHOOL & N.S
- COMMUNITY & CLUB
- GROUP HOUSING
- 1-KANAL
- 14-MARLA
- 10-MARLA
- 8-MARLA
- 6-MARLA
- 4-MARLA
- 3-MARLA
- 2-MARLA



CATEGORY	SIZE IN MTR.	SIZE S.YDS
1 KANAL	15.0X28.0	502.32
14 MARLA	13.0X20.0	342.056
10 MARLA	10.0X22.0	263.12
8 MARLA	9.50X18.0	204.56
6 MARLA	7.50X18.0	161.46
4 MARLA	5.5X15.20	99.99

- OMMITTED PLOTS -**
- 1-KANAL- 21,22,23,35,36,37=6
 - 10-MARLA- 4,5,6,12,13,14,15,786,795,796,804=11
 - 6-MARLA- 49,50,51,61,21=5
 - 4-MARLA-71 TO 79,163,164,165,166,242,243,244,245,246,338,339,348,349=22
 - 3-MARLA-123,124,125,126,127,128,129,179,180,181,195,196,197=13
 - 2-MARLA-390=1

- ADDED PLOTS -**
- 1-KANAL- 46-AP46-B46-C46-D46-E46-F46-G46-H46-I46-J46-K46-L46-M46-N46-O46-P46-Q46-R46-S46-T46-U46-V46-W46-X46-Y46-Z46=46
 - 14-MARLA- 357-GR357-H357-I357-J357-K357-L357-M357-N357-O357-P357-Q357-R357-S357-T357-U357-V357-W357-X357-Y357-Z357=46
 - 10-MARLA- 58-A,58-B,58-C,58-D,58-E,58-F,58-G,58-H,58-I,58-J,58-K,58-L,58-M,58-N,58-O,58-P,58-Q,58-R,58-S,58-T,58-U,58-V,58-W,58-X,58-Y,58-Z=46
 - 6-MARLA- 239-A,239-B,239-C,239-D,239-E,239-F,239-G,239-H,239-I,239-J,239-K,239-L,239-M,239-N,239-O,239-P,239-Q,239-R,239-S,239-T,239-U,239-V,239-W,239-X,239-Y,239-Z=46
 - 4-MARLA- 271-A,271-B,271-C,271-D,271-E,271-F,271-G,271-H,271-I,271-J,271-K,271-L,271-M,271-N,271-O,271-P,271-Q,271-R,271-S,271-T,271-U,271-V,271-W,271-X,271-Y,271-Z=46
 - 3-MARLA- 285-A,285-B,285-C,285-D,285-E,285-F,285-G,285-H,285-I,285-J,285-K,285-L,285-M,285-N,285-O,285-P,285-Q,285-R,285-S,285-T,285-U,285-V,285-W,285-X,285-Y,285-Z=46
 - 2-MARLA- 399-A,399-B,399-C,399-D,399-E,399-F,399-G,399-H,399-I,399-J,399-K,399-L=11

OPAKS REALTY
99999 06261

NOT TO SCALE
केवल मार्ग दर्शन के लिए

LAYOUT PLAN OF SECTOR - 43

NOT TO SCALE
केवल मार्ग वर्णों के लिए



DETAIL OF PLOTS SECTOR-43

CATEGORY	SIZE IN MTR.	SIZE IN S.YDS
1 KANAL	15.0X28.0	502.32
14 MARLA	13.0X22.0	342.056
10 MARLA	10.0X22.0	263.12
8 MARLA	9.50X18.0	204.516
6 MARLA	7.50X18.00	161.46
4 MARLA	5050X15.20	99.99

- PARK & GREEN BELT
- COMMERCIAL/SHOPS
- NURSING
- SCHOOL & N.S
- COMMUNITY & CLUB
- GROUP HOUSING
- I-KANAL
- 14-MARLA
- 10-MARLA
- 8-MARLA
- 6-MARLA
- 4-MARLA



DLF GOLF LINKS

GOLF VIEW CORPORATE PARK

CENTRAL PARK VILLA APARTMENTS

SECTOR-42



OPAKS
REALTY
99999 06261

eazimaps™

A Product of Sanskriti Group
8130100046, 9910582177

This Map is a graphical representation of the plot layout and is created for information purpose only. An existing or future developed project layout is subject to the availability of approvals from the relevant authorities. The layout is subject to the Controller's Authority's final decision before making any investment decision.

NOT TO SCALE
केवल मार्ग डॉक के लिए

SECTOR-52
SECTOR ROAD 30.00 M.WIDE

LAYOUT PLAN OF
SECTOR-45



DETAIL OF: PLOTS SECTOR-42

CATEGORY	SIZE IN MTR.	SIZE IN S.YDS.
1.5 KANAL	18.0X36.0	775.008
1 KANAL	15.0X28.0	502.32
14 MARLA	13.0X22.0	342.056
10 MARLA	10.0X22.0	263.12
8 MARLA	9.50X18.0	204.516
6 MARLA	7.50X18.0	161.46
4 MARLA	5.5X15.20	99.99
2 MARLA	4.5X12.00	50.00

DETAIL OF PLOTS: GREENWOOD CITY

CATEGORY	SIZE IN MTR.	SIZE IN S.YDS.	IN SQMTR
A	20.00X42.00	1004.64	840
B	15.00X28.00	420	420
DC	11.50X20.00	230	200
D	10.00X20.00	200	200
E	7.50X20.00	150	150
F	4.00X12.50	50.80	59.80

This plan is a preliminary representation. After a final map is approved by the Government, the final boundaries and dimensions may vary slightly from those shown here. The Government is not responsible for any errors or omissions in this plan.

- 1-KANAL
- 1-KANAL
- 14-MARLA
- 10-MARLA
- 8-MARLA
- 6-MARLA
- 4-MARLA
- 3-MARLA
- 2-MARLA
- PARK & GREEN BELT
- COMMERCIAL/SHOPS
- NURSING
- SCHOOL & N.S
- COMMUNITY & CLUB
- GROUP HOUSING



OPAKS
REALTY
99999 06261

LAYOUT PLAN OF SECTOR-46

WITH PART OF GREENWOOD CITY

NOT TO SCALE
केवल मामां चयन के लिए

DETAIL OF : PLOTS SECTOR-46

CATEGORY	SIZE IN MTR.	SIZE IN S.YDS
1 KANAL	15.X28.0	502.32
14 MARLA	13.0X22.0	342.056
10 MARLA	10.0X22.0	263.12
8 MARLA	9.20X18.0	204.516
6 MARLA	7.5X18.0	161.46
4 MARLA	5.5X15.20	99.99
2 MARLA	4.5X12.00	

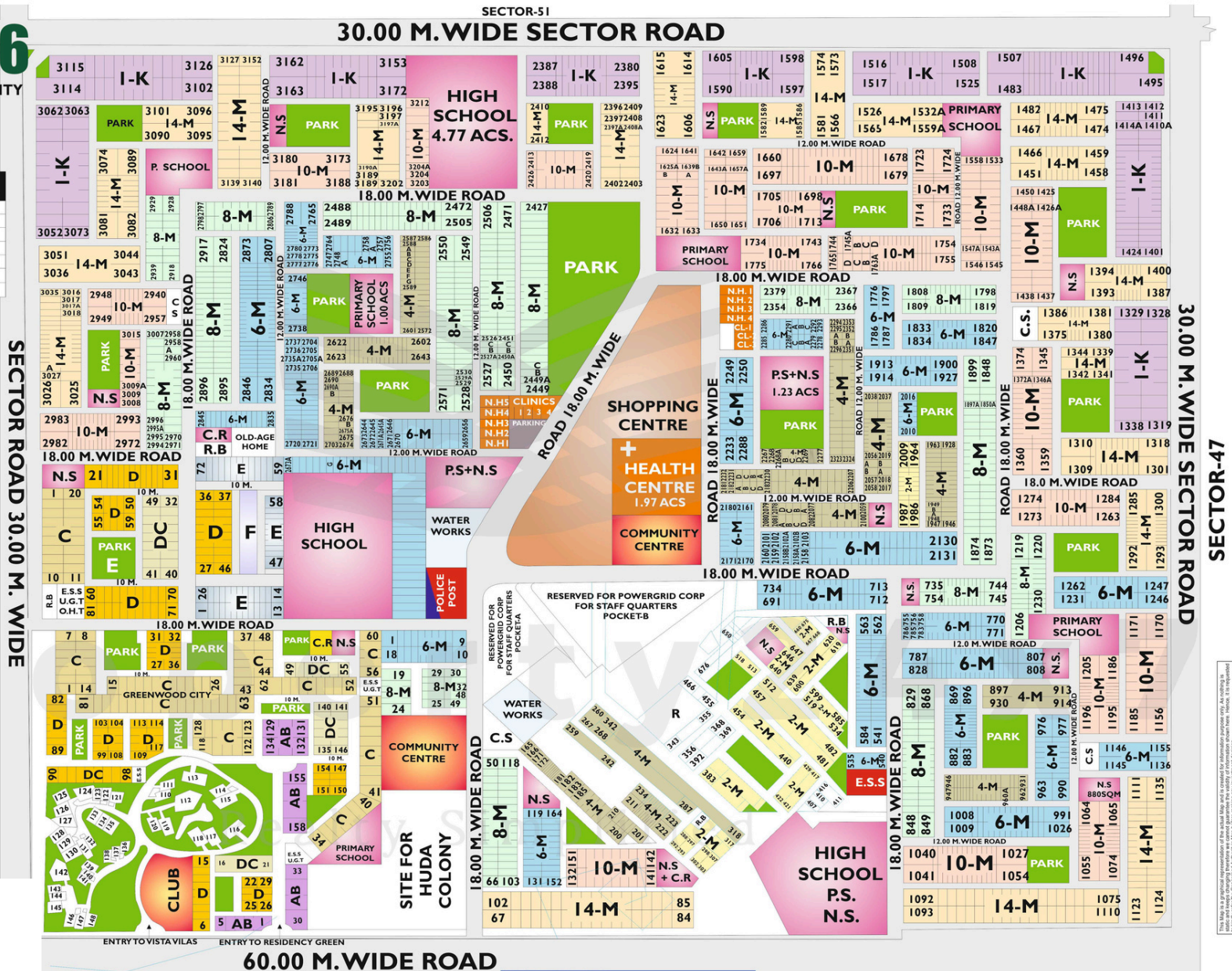


- PARK & GREEN BELT
- COMMERCIAL/SHOPS
- NURSING
- SCHOOL & N.S
- COMMUNITY & CLUB
- GROUP HOUSING

- 1-KANAL
- 14-MARLA
- 10-MARLA
- 8-MARLA
- 6-MARLA
- 4-MARLA
- 2-MARLA



OPAKS
REALTY
99999 06261



SECTOR-51 30.00 M. WIDE SECTOR ROAD

DETAIL OF PLOTS GREENWOOD CITY

CATEGORY	SIZE IN MTR.	SIZE IN S.YDS	SIZE IN SQMTR
A	20.00X42.00	1004.64	840
B	15.00X28.00	502.32	420
C	12.00X25.00	361.01	300
D	11.50X20.00	275.08	230
E	10.00X20.00	239.20	200
F	7.50X20.00	179.40	150
F	4.00X12.50	59.80	59.80

THIS LAYOUT PLAN IS PREPARED BY THE DEVELOPER IN ACCORDANCE WITH THE PROVISIONS OF THE DELHI BUILDING REGULATIONS, 1961 AND THE DELHI MUSEUM ACT, 1964. THE DEVELOPER HAS OBTAINED THE NECESSARY APPROVALS FROM THE COMPETENT AUTHORITIES. THE DEVELOPER IS NOT RESPONSIBLE FOR ANY CHANGES IN THE LAYOUT PLAN WITHOUT THE WRITTEN CONSENT OF THE DEVELOPER.

DETAIL OF PLOTS SECTOR-50				
CATEGORY	SIZE IN MTR.	TOTAL NO OF PLOTS		
		CLEAR	UNDER STAY	TOTAL
1 KANAL	15.0X28.0	10	28	38
14 MARLA	13.5X24.0	31	55	86
10 MARLA	10.5X21.0	21	10	31
8 MARLA	9.0X18.0	34	32	66
6 MARLA	7.5X18.00	24	-	24
4 MARLA	6.0X15.00	4	48	52
3 MARLA	5.0X13.00	-	26	26
2 MARLA	4.5X9.00	-	11	11
TOTAL		124	210	334

LAYOUT PLAN OF SECTOR - 49 & 50

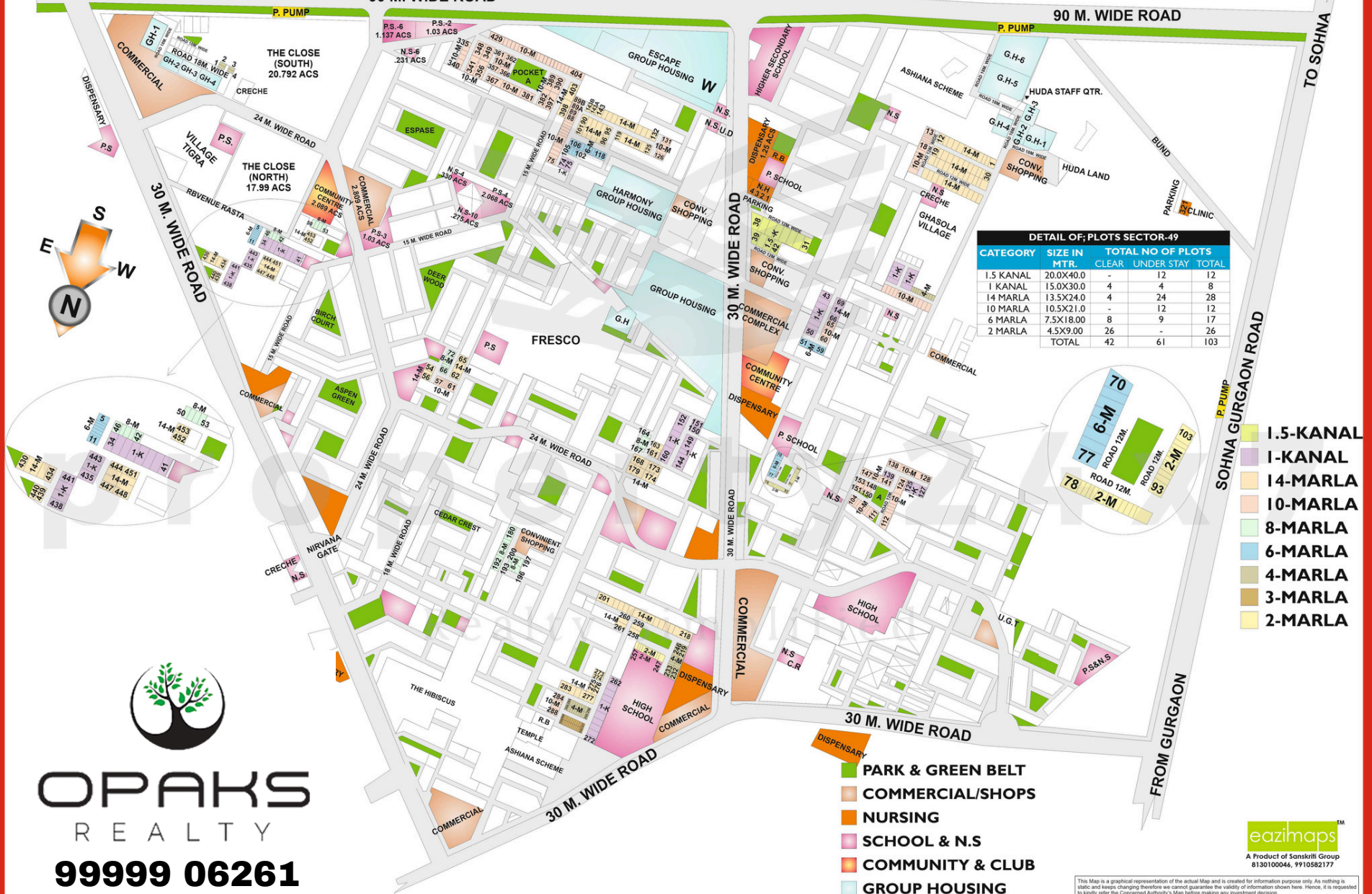
NOT TO SCALE
where wall width is 10 cm

SECTOR-50

90 M. WIDE ROAD

SECTOR-49

90 M. WIDE ROAD



DETAIL OF PLOTS SECTOR-49				
CATEGORY	SIZE IN MTR.	TOTAL NO OF PLOTS		
		CLEAR	UNDER STAY	TOTAL
1.5 KANAL	20.0X40.0	-	12	12
1 KANAL	15.0X30.0	4	4	8
14 MARLA	13.5X24.0	4	24	28
10 MARLA	10.5X21.0	-	12	12
6 MARLA	7.5X18.00	8	9	17
2 MARLA	4.5X9.00	26	-	26
TOTAL		42	61	103

- 1.5-KANAL
- 1-KANAL
- 14-MARLA
- 10-MARLA
- 8-MARLA
- 6-MARLA
- 4-MARLA
- 3-MARLA
- 2-MARLA

- PARK & GREEN BELT
- COMMERCIAL/SHOPS
- NURSING
- SCHOOL & N.S
- COMMUNITY & CLUB
- GROUP HOUSING

OPAKS
REALTY
99999 06261

eazimaps™
A Product of Sanskriti Group
8130100044, 9910582177

This Map is a graphical representation of the actual Map and is created for information purpose only. As nothing is static and keeps changing therefore we cannot guarantee the validity of information shown here. Hence, it is requested to kindly refer the Concerned Authority's Map before making any investment decision.

LAYOUT PLAN OF SECTOR-51

- 8-MARLA
- 6-MARLA
- 4-MARLA
- 3-MARLA
- 2-MARLA
- 1-KANAL
- 14-MARLA
- 10-MARLA
- PARK & GREEN BELT
- COMMERCIAL/SHOPS
- FACILITY
- NURSING
- ROAD
- SCHOOL & N.S
- COMMUNITY & CLUB
- GROUP HOUSING

CATEGORY	SIZE IN MTR.	SIZE IN S.YDS.
1 KARNAL	15.0X25.0	502.032
14 MARLA	13.0X22.0	342.056
10 MARLA	10.0X22.0	263.12
8 MARLA	9.50X18.0	204.516
6 MARLA	7.50X18.0	161.46
4 MARLA	5.5X15.20	99.99



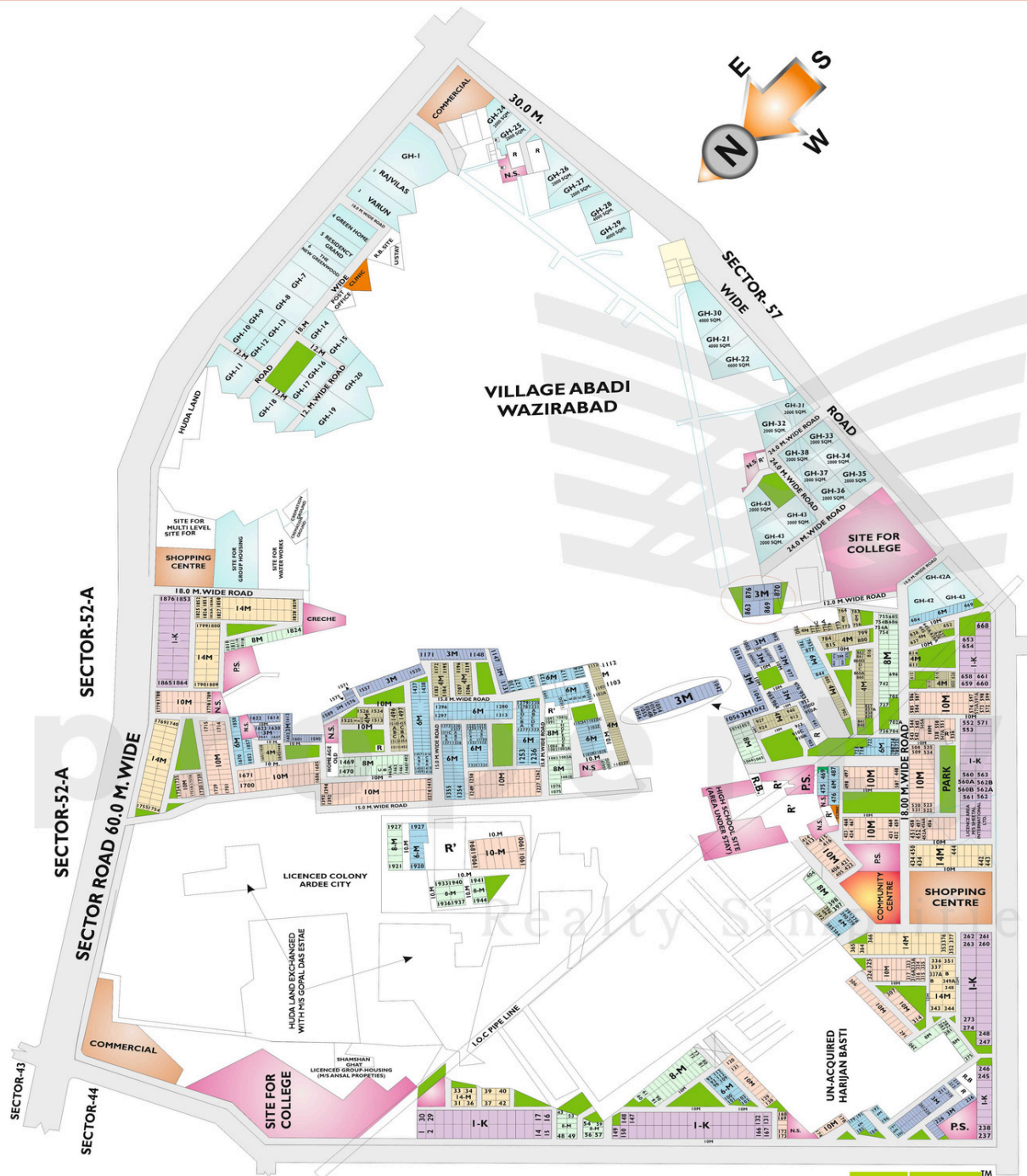
OPAKS REALTY
99999 06261



This Map is a graphical representation of the actual Map and is created for information purpose only. As nothing is static and keeps changing therefore we cannot guarantee the validity of information shown here. Hence, it is requested to kindly refer the Concerned Authority's Map before making any investment decision.

LAYOUT PLAN OF SECTOR - 52

NOT TO SCALE
केवल मार्ग दर्शन के लिए



DETAIL OF PLOTS		
CATEGORY	SIZE IN MTR.	SIZE IN S.YDS
I-KANAL	15.0 X 28.0	502.32
14-MARLA	13.0 X 22.0	342.056
10-MARLA	10.0 X 22.0	263.12
8-MARLA	9.50 X 18.0	204.516
6-MARLA	7.50 X 18.0	161.46
4-MARLA	4.50 X 15.20	99.99

- I-KANAL
- PARK & GREEN BELT
- 14-MARLA
- COMMERCIAL/SHOPS
- 10-MARLA
- FACILITY
- 8-MARLA
- NURSING
- 6-MARLA
- ROAD
- 4-MARLA
- SCHOOL & N.S
- 3-MARLA
- COMMUNITY & CLUB
- 2-MARLA
- GROUP HOUSING
- INDUSTRIAL


OPAKS
 REALTY
99999 06261

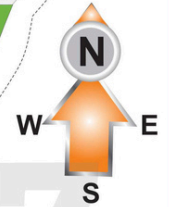
This Map is a graphical representation of the actual Map and is created for information purpose only. As nothing is static and keeps changing therefore we cannot guarantee the validity of information shown here. Hence, it is requested to kindly refer the Concerned Authority's Map before making any investment decision.


 A Product of Sanskriti Group
 8130100046, 9910582177

LAYOUT PLAN OF SECTOR - 55, 56 & S-LOK-II



- PARK & GREEN BELT
- COMMERCIAL/SHOPS
- NURSING
- SCHOOL & N.S
- COMMUNITY & CLUB
- GROUP HOUSING
- I-KANAL
- 14-MARLA
- 10-MARLA
- 8-MARLA
- 6-MARLA



LEGEND FOR THE PLOTS OF - S-LOK - II

TYPE	SIZE(M)	AREA(SQM)
A	21.10X39.60	835.56
B	15.24X27.43	418.033
C-1	15.07X15.30	230.671
C-2	10.97X22.85	250.68
D	8.22X18.30	150.43
D-1	8.78X23.00	201.94
D-2	9.14X16.75	153.10
E	7.77X18.30	142.491
F	7.24X14.50	104.98
G	4.87X12.20	59.414
H	4.57X10.97	50.133
H-1	4.98X10.05	50.05
G	8.488X36.665	331.128

DETAIL OF PLOTS SECTOR-55,56

CATEGORY	SIZE IN MTR.	SIZE IN S.Y.D.S
I KANAL	15.0X28.0	502.32
14 MARLA	13.0X22.0	342.056
10 MARLA	10.0X22.0	263.12
8 MARLA	9.50X18.0	204.516
6 MARLA	7.5X18.00	161.46
4 MARLA	5.5X15.00	98.67

This Map is a simplified representation of the actual Map and is created for information purpose only. Any liability to the contrary shall be the responsibility of the Government Authority. All disputes shall be referred to the Government Authority for final decision.

OPAKS
 REALTY
99999 06261

